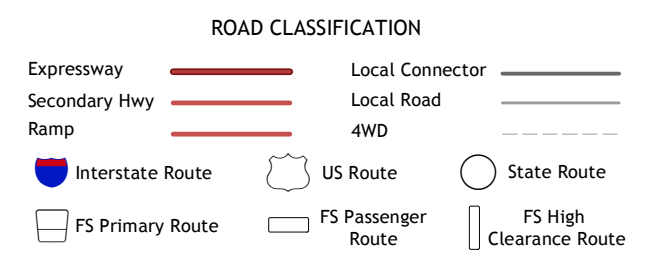
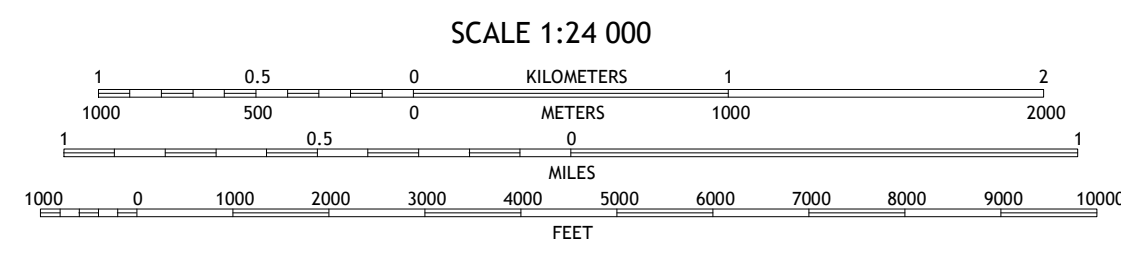
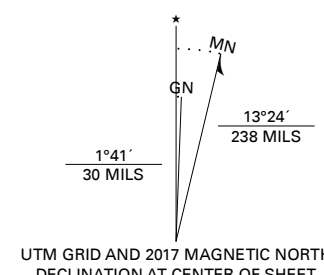


Produced by the United States Geological Survey  
North American Datum of 1983 (NAD83)  
World Geodetic System of 1984 (WGS84). Projection and  
1 000-meter grid-Universal Transverse Mercator, Zone 10S  
This map is not a legal document. Boundaries may be  
generalized for this map scale. Private lands within government  
reservations may not be shown. Obtain permission before  
entering private lands.



ADJOINING QUADRANGLES

1	2	3
4	5	6
7	8	9

1 Riverton  
2 Kyburz  
3 Pyramid Peak  
4 Old Iron Mountain  
5 Tragedy Spring  
6 Caldor  
7 Peddler Hill  
8 Bear River Reservoir

LEEK SPRING HILL, CA  
2018

