

Produced by the United States Geological Survey North American Datum of 1983 (NAD83) World Geodetic System of 1984 (WGS84) Projection and 1 000-meter grid-Universal Transverse Mercator, Zone 105115 This map is not a legal document. Boundaries may be generalized for this map scale. Private lands within government reservations may not be shown. Obtain permission before entering private lands.

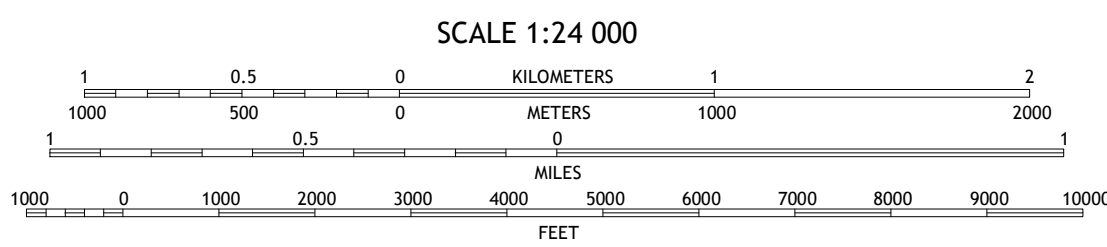
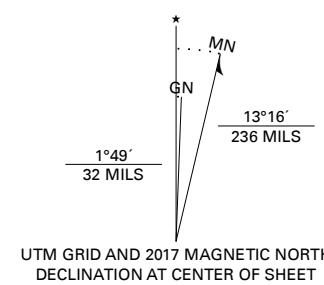
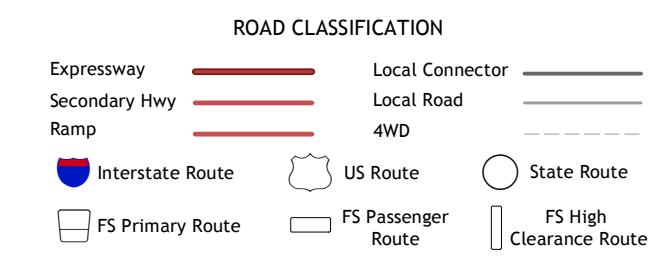


Table of adjacent quadrangles with a grid of numbers 1-8 and corresponding place names: 1 Calaveras Dome, 2 Tamarack, 3 Spicer Meadow Reservoir, 4 Boards Crossing, 5 Donnell Lake, 6 Crandall Peak, 7 Strawberry, 8 Pincrest.



Check with local Forest Service unit for current trail conditions and restrictions. LIBERTY HILL, CA 2018

