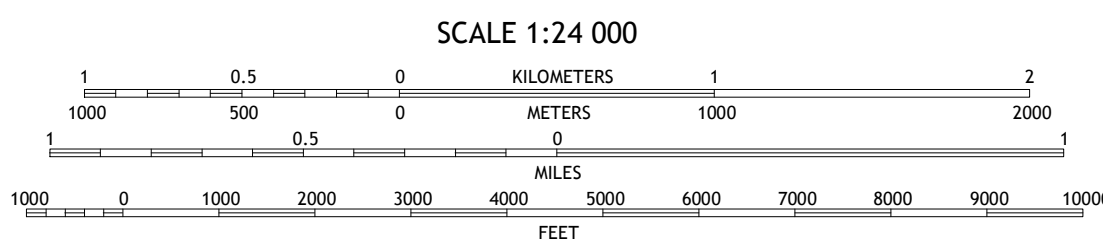
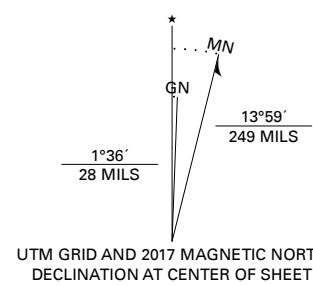
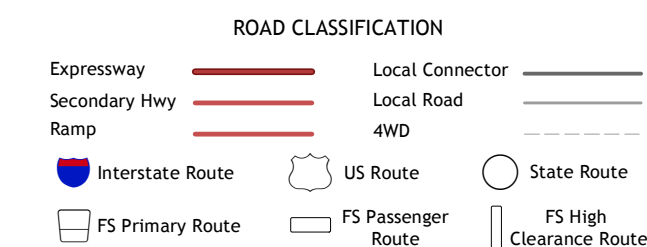


Produced by the United States Geological Survey North American Datum of 1983 (NAD83) World Geodetic System of 1984 (WGS84) Projection and 1 000-meter grid-Universal Transverse Mercator, Zone 10T This map is not a legal document. Boundaries may be generalized for this map scale. Private lands within government reservations may not be shown. Obtain permission before entering private lands.



ADJOINING QUADRANGLES table with 8 numbered cells corresponding to adjacent map sheets.



Check with local Forest Service unit for current travel conditions and restrictions.

LIKELY, CA 2018



NSA REF. NO. USGS X 2.4 K 2.5 6 7 6