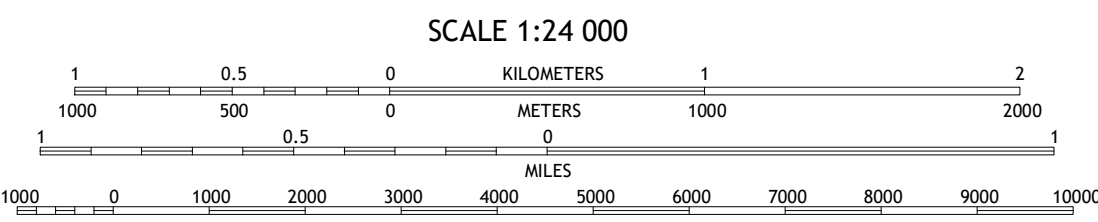
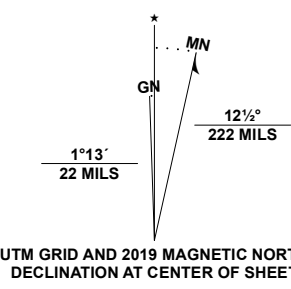


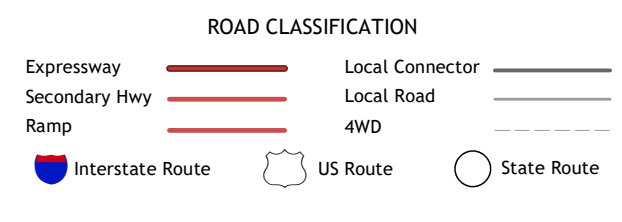
Produced by the United States Geological Survey

North American Datum of 1983 (NAD83)
 World Geodetic System of 1984 (WGS84). Projection and
 1 000-meter grid: Universal Transverse Mercator, Zone 11S
 This map is not a legal document. Boundaries may be
 generalized for this map scale. Private lands within government
 reservations may not be shown. Obtain permission before
 entering private lands.

Imagery.....NAIP, July 2020 - July 2020
 Roads.....U.S. Census Bureau, 2016
 Names.....GNIS, 1981-2021
 Hydrography.....National Hydrography Dataset, 2001 - 2020
 Contours.....National Elevation Dataset, 2001
 Boundaries.....Multiple sources: see metadata file, 2019 - 2021
 Public Land Survey System.....BLM, 2020
 Wetlands.....FWS National Wetlands Inventory 1984 - 1985



CONTOUR INTERVAL 20 FEET
 NORTH AMERICAN VERTICAL DATUM OF 1988
 This map was produced to conform with the
 National Geospatial Program US Topo Product Standard.



1	2	3
4	5	6
7	8	9

ADJOINING QUADRANGLES

- Exeter
- Rocky Hill
- Chickencoop Canyon
- Cairns Corner
- Frazier Valley
- Woodville
- Porterville
- Success Dam

