

Produced by the United States Geological Survey

North American Datum of 1983 (NAD83) World Geodetic System of 1984 (WGS84) Projection and 1 000-meter grid/Universal Transverse Mercator, Zone 10S

This map is not a legal document. Boundaries may be generalized for this map scale. Private lands within government reservations may not be shown. Obtain permission before entering private lands.

Imagery: N.A.I.P., June 2020 - June 2020; Roads: U.S. Census Bureau, 2016; Names: GNS, 1981 - 2021; Hydrography: National Hydrography Dataset, 2002 - 2020; Contours: National Elevation Dataset, 2021; Boundaries: Multiple sources; see metadata file, 2019 - 2021; Public Land Survey System: BLM, 2020; Wetlands: FWS National Wetlands Inventory 1973 - 2010

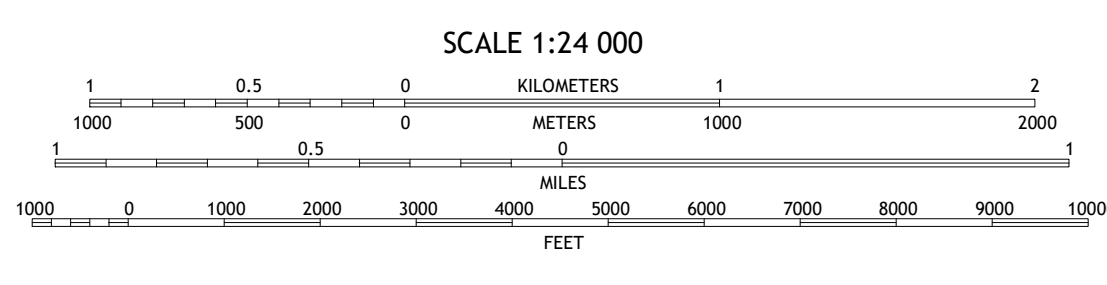

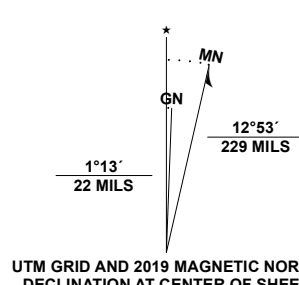


Table with 3 columns and 3 rows showing adjacent quadrangles and their corresponding map sheet numbers.

Table for Road Classification showing symbols for Expressway, Secondary Hwy, Ramp, Interstate Route, Local Connector, Local Road, 4WD, US Route, and State Route.

LONOAK, CA 2021

