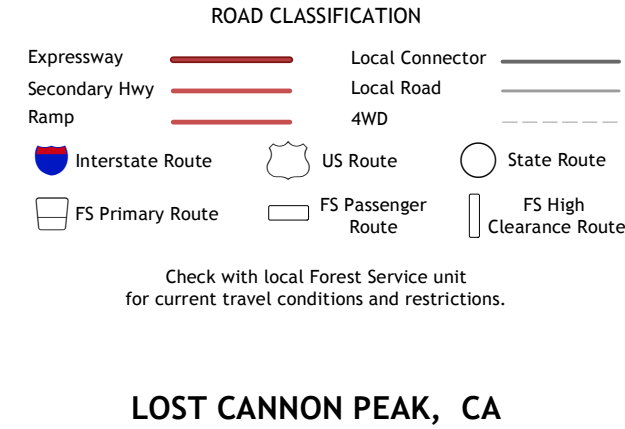
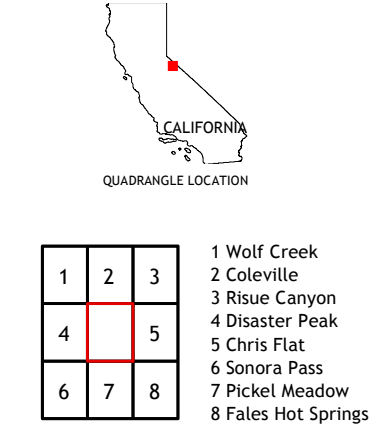
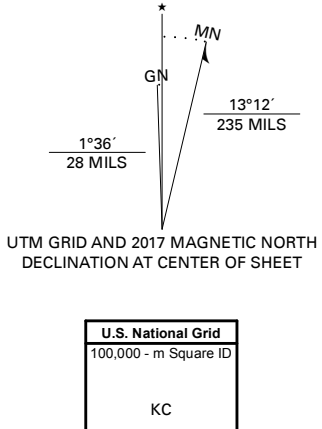


Produced by the United States Geological Survey  
North American Datum of 1983 (NAD83)  
World Geodetic System of 1984 (WGS84). Projection and  
1 000-meter grid: Universal Transverse Mercator, Zone 11S  
This map is not a legal document. Boundaries may be  
generalized for this map scale. Private lands within government  
reservations may not be shown. Obtain permission before  
entering private lands.

Imagery.....N.A.P., August 2016 - October 2016  
Roads.....U.S. Census Bureau, 2018  
Roads within US Forest Service Lands.....FS Topo  
Data with limited Forest Service updates, 2018  
Names.....GNS, 1981  
Hydrography.....National Hydrography Dataset, 2002 - 2016  
Contours.....National Elevation Dataset, 2001  
Boundaries.....Multiple sources; see metadata file  
Public Land Survey System.....BLM, 2018  
Wetlands.....FWS National Wetlands Inventory, 1980



LOST CANNON PEAK, CA  
2018

