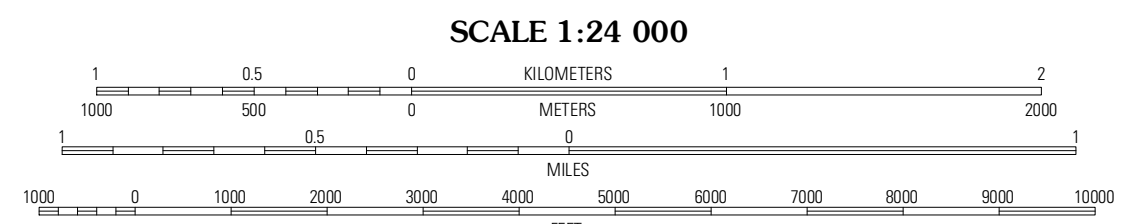

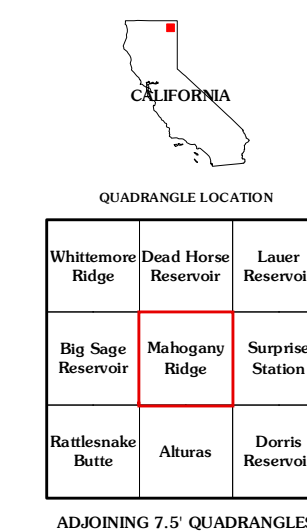


Produced by the United States Geological Survey
North American Datum of 1983 (NAD83)
World Geodetic System of 1984 (WGS84). Projection and
1 000-meter grid Universal Transverse Mercator, Zone 10T
10 000-foot ticks: California Coordinate System of 1983
(zone 1)

Imagery.....N.A.I.P. June 2010
Roads.....©2006-2011 TomTom
Roads within US Forest Service Lands.....FS Topo Data
with limited Forest Service updates, 2009
Names.....GNIS, 2011
Hydrography.....National Hydrography Dataset, 2010
Contours.....National Elevation Dataset, 2002
Boundaries.....Census, IBWC, IBC, USGS, 1972 - 2010



CONTOUR INTERVAL 20 FEET
NORTH AMERICAN VERTICAL DATUM OF 1988
This map was produced to conform with the
National Geospatial Program US Topo Product Standard, 2011.
A metadata file associated with this product is draft version 0.6.1



ROAD CLASSIFICATION

Interstate Route	State Route	Local Road
US Route	4WD	
Ramp		

Interstate Route
 US Route
 State Route
 FS Primary Route
 FS Passenger Route
 FS High Clearance Route

Check with local Forest Service unit
for current travel conditions and restrictions.

MAHOGANY RIDGE, CA
2012

ADJOINING 7.5 QUADRANGLES

Whiteman Ridge	Dead Horse Reservoir	Laser Reservoir
Big Sage Reservoir	Mahogany Ridge	Surprise Station
Rattlesnake Butte	Alhambra	Dorris Reservoir