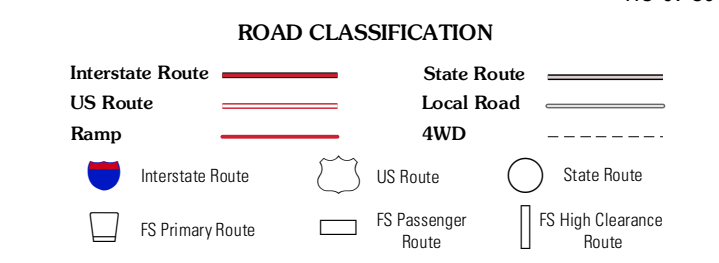
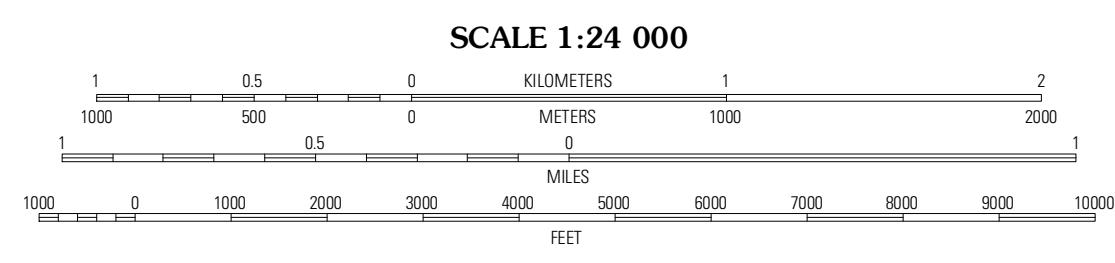
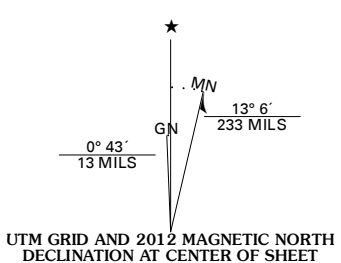


Produced by the United States Geological Survey
North American Datum of 1983 (NAD83)
World Geodetic System of 1984 (WGS84) Projection and
1 000-meter grid; Universal Transverse Mercator, Zone 11S
10 000-foot ticks: California Coordinate System of 1983
(zone 4)



QUADRANGLE LOCATION

Kearsarge Peak	Independence	Bee Springs Canyon
Mount Williamson	Manzanar	Union Wash
Mount Whitney	Mount Langley	Lone Pine

Check with local Forest Service unit for current travel conditions and restrictions.

Imagery: NAIP, September 2010
Roads: ©2006-2011 TomTom
Roads within US Forest Service Lands: FSTopo Data with limited Forest Service updates, 2009
Names: GNIS, 2011
Hydrography: National Hydrography Dataset, 2010
Contours: National Elevation Dataset, 2001
Boundaries: Census, IBWC, IBC, USGS, 1972 - 2010

U.S. National Grid	100,000-m Square ID
LA	
Grid Zone Designation	11S

This map was produced to conform with the National Geospatial Program US Topo Product Standard, 2011. A metadata file associated with this product is draft version 0.6.1

MANZANAR, CA
2012

ADJOINING 7.5' QUADRANGLES