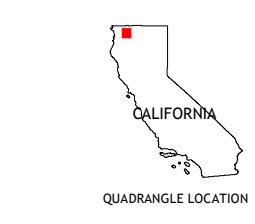



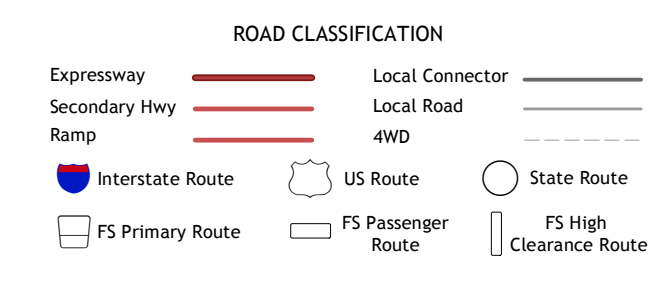
Produced by the United States Geological Survey
North American Datum of 1983 (NAD83)
World Geodetic System of 1984 (WGS84). Projection and 1 000-meter grid: Universal Transverse Mercator, Zone 10T
This map is not a legal document. Boundaries may be generalized for this map scale. Private lands within government reservations may not be shown. Obtain permission before entering private lands.



ADJOINING QUADRANGLES

1	2	3
4	5	6
7	8	

1 Huckleberry Mountain
2 Grider Valley
3 Scott Bar
4 Ukonom Lake
5 Boulder Peak
6 Medicine Mountain
7 English Peak
8 Yellow Dog Peak



Check with local Forest Service unit for current travel conditions and restrictions.
MARBLE MOUNTAIN, CA
2018

