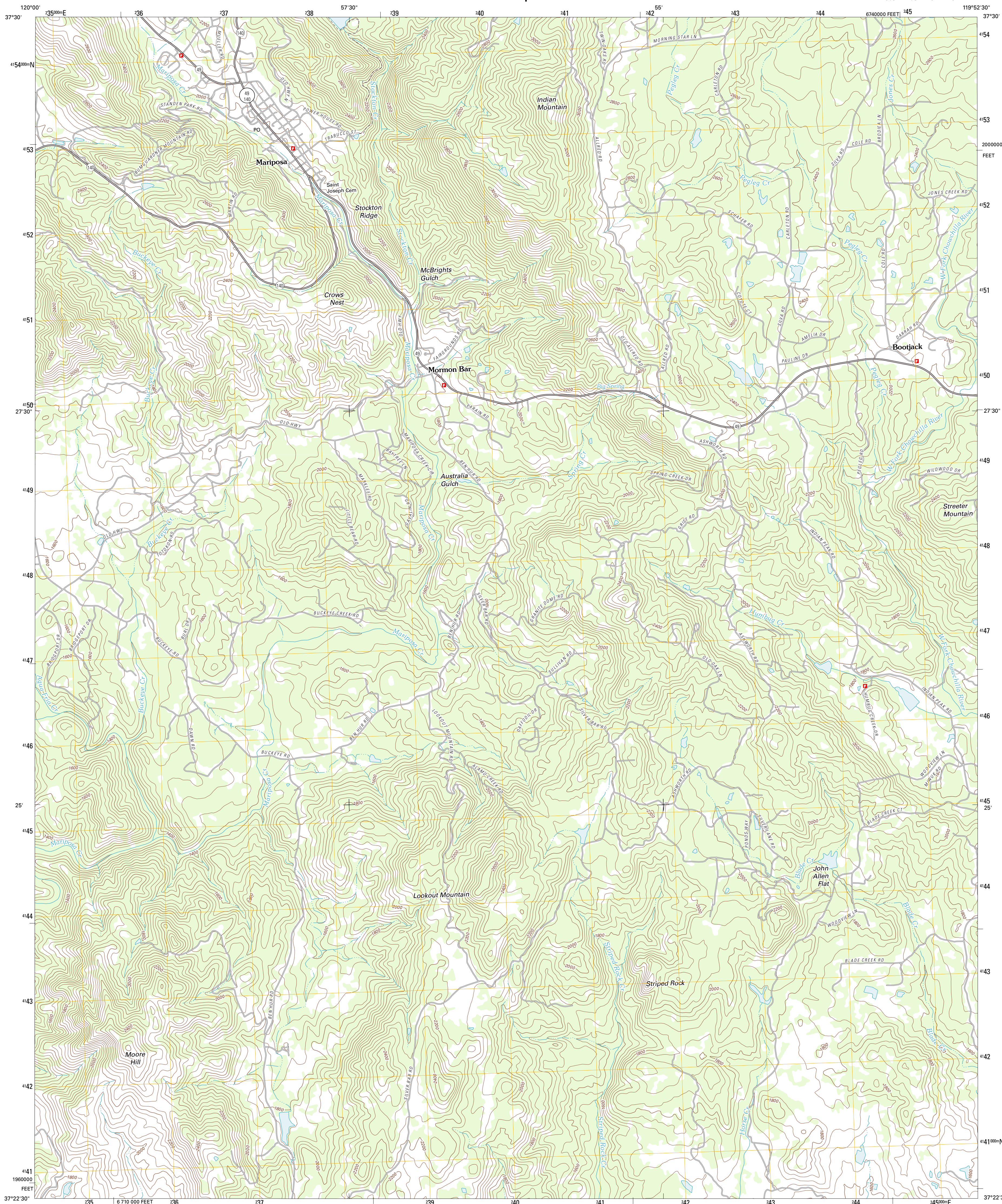




U.S. DEPARTMENT OF THE INTERIOR  
U. S. GEOLOGICAL SURVEY

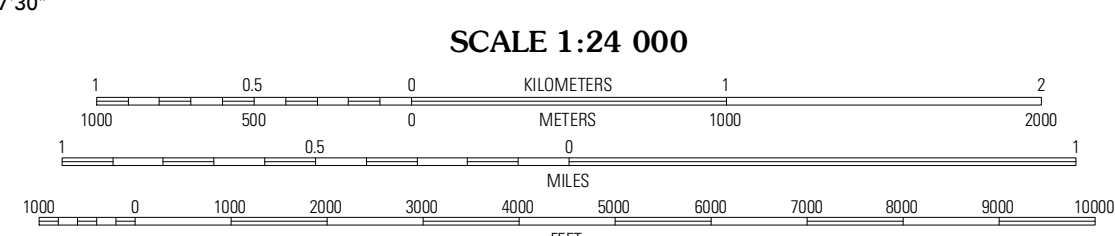
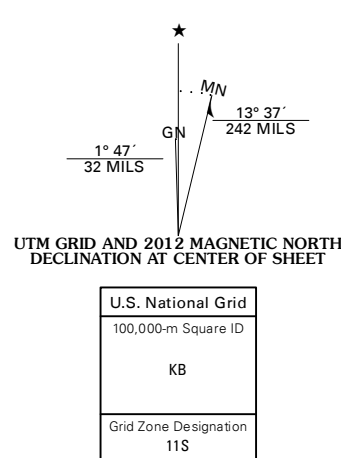


MARIPOSA QUADRANGLE  
CALIFORNIA-MARIPOSA CO.  
7.5-MINUTE SERIES



Produced by the United States Geological Survey  
North American Datum of 1983 (NAD83)  
World Geodetic System of 1984 (WGS84). Projection and  
1 000-meter grid: Universal Transverse Mercator, Zone 11S  
10 000-foot ticks: California Coordinate System of 1983  
(zone 3)

Imagery.....©NAIP, July 2010  
Roads.....©2006-2011 TomTom  
Names.....©NSD, 2011  
Hydrography.....National Hydrography Dataset, 2010  
Contours.....National Elevation Dataset, 2001  
Boundaries.....Census, IBWC, IBC, USGS, 1972 - 2010



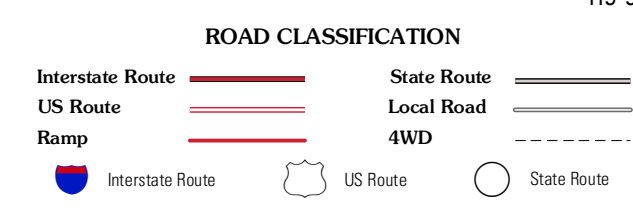
CONTOUR INTERVAL 40 FEET  
NORTH AMERICAN VERTICAL DATUM OF 1988

This map was produced to conform with the  
National Geospatial Program US Topo Product Standard, 2011.  
A metadata file associated with this product is draft version 0.6.1



QUADRANGLE LOCATION

Bear Valley	Feliciana Mountain	Buckingham Mountain
Carboys Valley	Mariposa	Stumpfield Mountain
Illinois Hill	Ben Hur	Horseshoe Mountain



MARIPOSA, CA  
2012

ADJOINING 7.5 QUADRANGLES