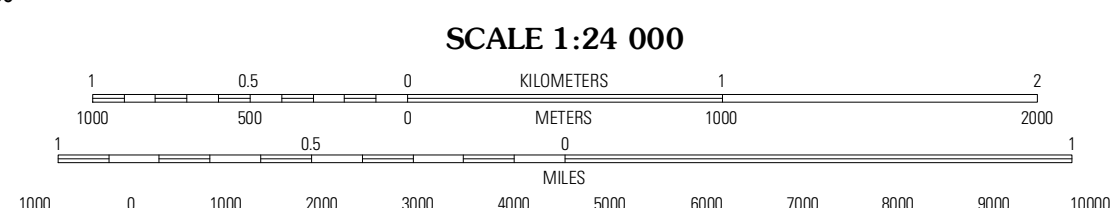
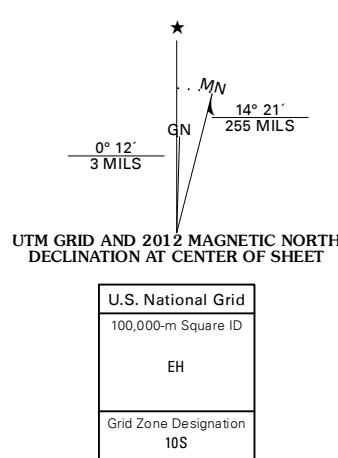


Produced by the United States Geological Survey
North American Datum of 1983 (NAD83)
World Geodetic System of 1984 (WGS84). Projection and
1 000-meter grid: Universal Transverse Mercator, Zone 10S
10 000-foot ticks: California Coordinate System of 1983
(zone 2)

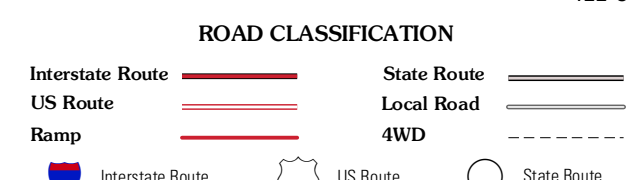


CONTOUR INTERVAL 40 FEET
NORTH AMERICAN VERTICAL DATUM OF 1988

This map was produced to conform with the
National Geospatial Program US Topo Product Standard, 2011.
A metadata file associated with this product is draft version 0.6.1



Juntura	Mount Saint Helena	Detert Reservoir
Healdsburg	Mark West Springs	Calistoga
Sebastopol	Santa Rosa	Kenwood



MARK WEST SPRINGS, CA
2012

ADJOINING 7.5 QUADRANGLES