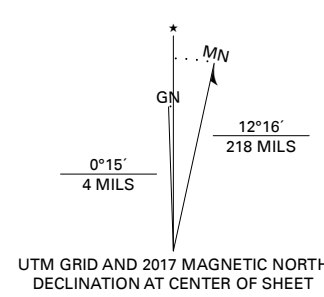


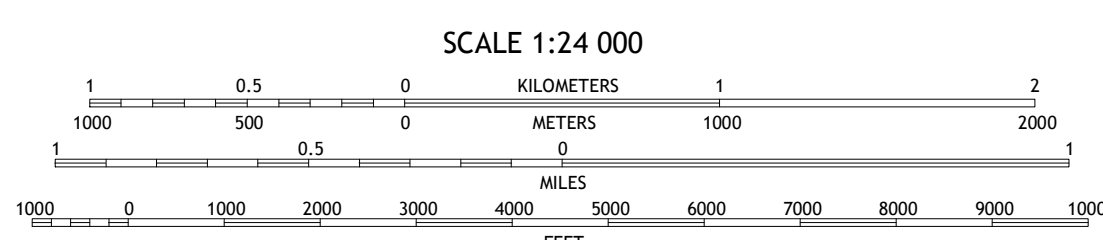

Produced by the United States Geological Survey

North American Datum of 1983 (NAD83)
World Geodetic System of 1984 (WGS84). Projection and
1 000-meter grid: Universal Transverse Mercator, Zone 11S
This map is not a legal document. Boundaries may be
generalized for this map scale. Private lands within government
reservations may not be shown. Obtain permission before
entering private lands.

Imagery.....NAIP, July 2016 - October 2016
Roads.....U.S. Census Bureau, 2016
Names.....GNIS, 1981 - 2017
Hydrography.....National Hydrography Dataset, 2011 - 2017
Contours.....National Elevation Dataset, 2007
Boundaries.....Multiple sources; see metadata file, 2015
Public Land Survey System.....BLM, 2018
Wetlands.....FWS National Wetlands Inventory, 1985



UTM GRID AND 2017 MAGNETIC NORTH
DECLINATION AT CENTER OF SHEET



CONTOUR INTERVAL 40 FEET
NORTH AMERICAN VERTICAL DATUM OF 1988

This map was produced to conform with the
National Geospatial Program US Topo Product Standard, 2011.
A metadata file associated with this product is draft version 0.6.18



QUADRANGLE LOCATION

1	2	3
4	5	
6	7	8

- 1 China Gardens Spring
- 2 Revenue Canyon
- 3 Maturango Peak NE
- 4 Louisiana Butte
- 5 Maturango Peak SE
- 6 Mountain Springs Canyon
- 7 Homewood Canyon
- 8 Slate Range Crossing

ROAD CLASSIFICATION	
	Expressway
	Secondary Hwy
	Ramp
	Interstate Route
	Local Connector
	Local Road
	4WD
	US Route
	State Route

MATURANGO PEAK, CA

2018



NSN 7560-01-600-001
USGS 24K 2 0 4 2
NGA REF NO. J USGS 24K 2 0 4 2