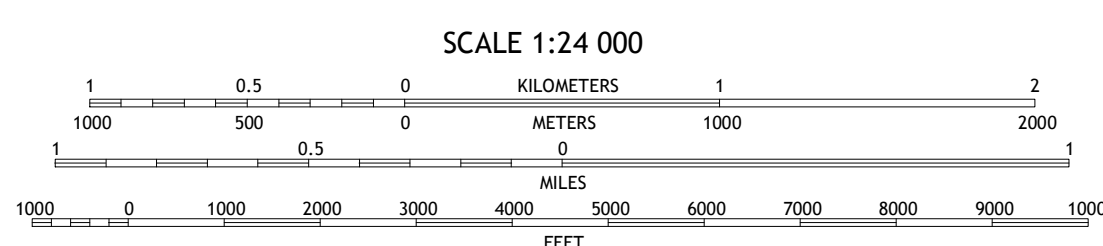
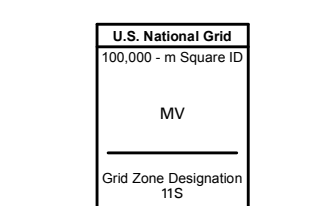
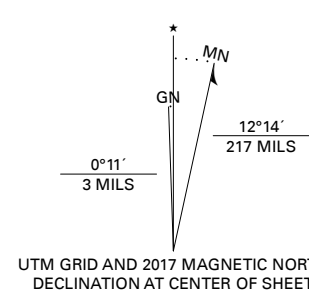


Produced by the United States Geological Survey

North American Datum of 1983 (NAD83) World Geodetic System of 1984 (WGS84), Projection and 1 000-meter grid/Universal Transverse Mercator, Zone 11S

This map is not a legal document. Boundaries may be generalized for this map scale. Private lands within government reservations may not be shown. Obtain permission before entering private lands.

Imagery: N.A.I.P., July 2016 - October 2016; U.S. Census Bureau, 2016; Names: GNS, 1995 - 2017; Hydrography: National Hydrography Dataset, 2011 - 2014; Contours: National Elevation Dataset, 2007; Boundaries: Multiple sources; see metadata file; Public Land Survey System: BLM, 2018; Wetlands: FWS National Wetlands Inventory 1984 - 1986



CONTOUR INTERVAL 20 FEET NORTH AMERICAN VERTICAL DATUM OF 1988

This map was produced to conform with the National Geospatial Program US Topo Product Standard, 2011. A metadata file associated with this product is draft version 0.6.18



QUADRANGLE LOCATION

Table with 3 columns and 3 rows showing adjacent quadrangles and their names: 1 Revenue Canyon, 2 Maturango Peak NE, 3 Jail Canyon, 4 Maturango Peak, 5 Ballarat, 6 Homewood Canyon, 7 Slate Range Crossing, 8 Nanty Fall

