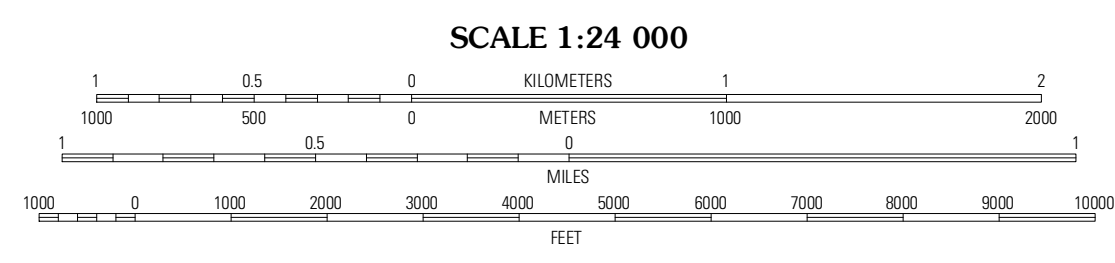
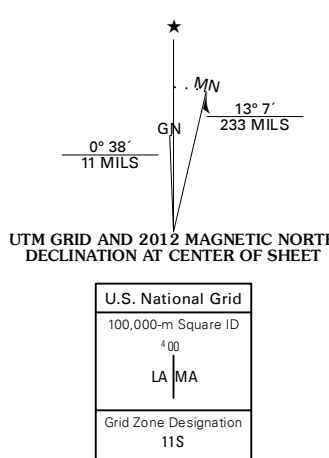


Produced by the United States Geological Survey  
 North American Datum of 1983 (NAD83)  
 World Geodetic System of 1984 (WGS84). Projection and  
 1 000-meter grid: Universal Transverse Mercator, Zone 11S  
 10 000-foot ticks: California Coordinate System of 1983  
 (zone 4)

Imagery: NAIIP, July 2010  
 Roads: 02/06-2011 TomTom  
 Roads within US Forest Service Lands: FSTopo Data  
 with limited Forest Service updates, 2009  
 Names: GNIS, 2009  
 Hydrography: National Hydrography Dataset, 2010  
 Contours: National Elevation Dataset, 2001  
 Boundaries: Census, IBWC, IBC, USGS, 1972 - 2010



CONTOUR INTERVAL 80 FEET  
 NORTH AMERICAN VERTICAL DATUM OF 1988

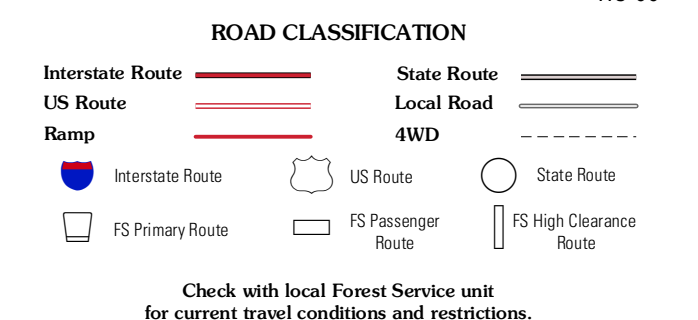
This map was produced to conform with the  
 National Geospatial Program US Topo Product Standard, 2011.  
 A metadata file associated with this product is draft version 0.6.1



QUADRANGLE LOCATION

Thomaha Reservoir	Waucoba Mountain	Waucoba Spring
Blackrock	Mazourka Peak	Waucoba Canyon
Independence	Bee Springs Canyon	Pat Keyes Canyon

ADJOINING 7.5' QUADRANGLES



**MAZOURKA PEAK, CA**  
 2012