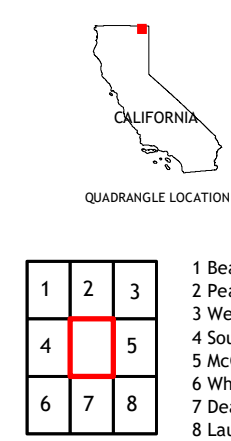
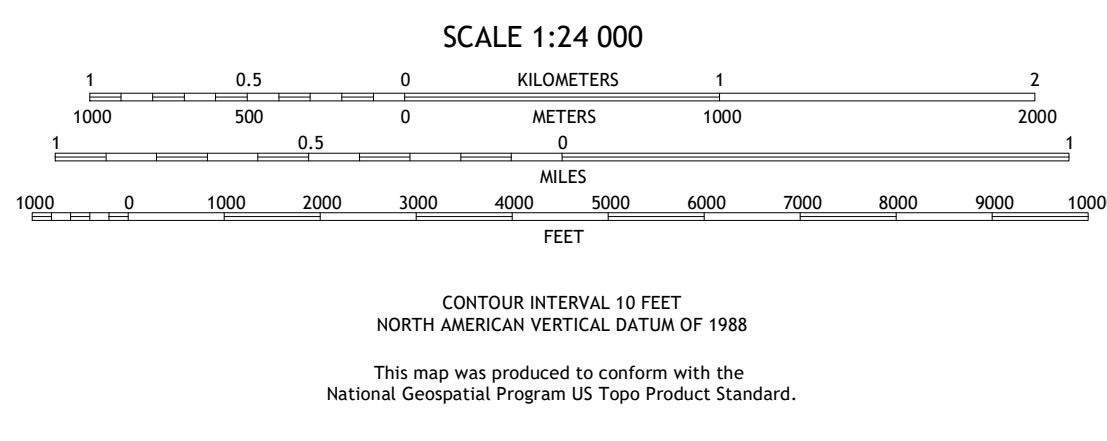
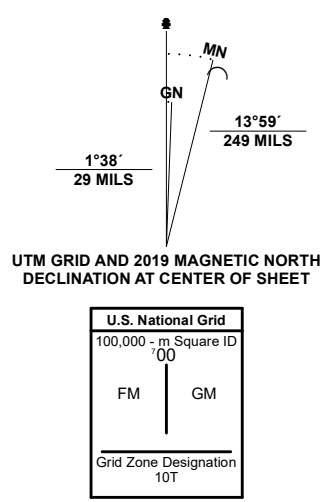


Produced by the United States Geological Survey
North American Datum of 1983 (NAD83)
World Geodetic System of 1984 (WGS84). Projection and
1 000-meter grid: Universal Transverse Mercator, Zone 10T
This map is not a legal document. Boundaries may be
generalized for this map scale. Private lands within government
reservations may not be shown. Obtain permission before
entering private lands.

Imagery:.....NAIP, July 2020 - July 2020
Roads:.....U.S. Census Bureau, 2016
Roads within US Forest Service lands:.....FS Topo Data
with limited Forest Service updates, 2017
Names:.....GNIS, 1981 - 2021
Hydrography:.....National Hydrography Dataset, 2003 - 2020
Contours:.....National Elevation Dataset, 2002
Boundaries:.....Multiple sources; see metadata file 2017 - 2021
Public Land Survey System:.....BLM, 2020
Wetlands:.....FWS National Wetlands Inventory 1981 - 1981



1	2	3
4	5	6
7	8	

ADJOINING QUADRANGLES

- 1 Beaver Mountain
- 2 Pease Flat
- 3 West of Willow Ranch
- 4 South Mountain
- 5 McGinty Point
- 6 Whittemore Ridge
- 7 Dead Horse Reservoir
- 8 Lauer Reservoir

ROAD CLASSIFICATION

- Expressway
- Secondary Hwy
- Ramp
- Interstate Route
- FS Primary Route
- Local Connector
- Local Road
- 4WD
- US Route
- FS Passenger Route
- FS High Clearance Route
- State Route
- FS High Clearance Route

Check with local Forest Service unit
for current travel conditions and restrictions.

MCGINTY RESERVOIR, CA
2021

