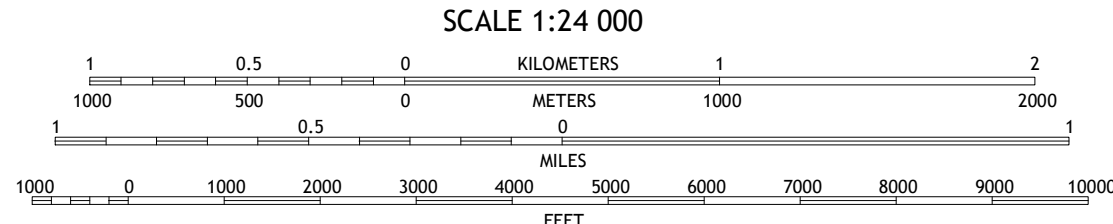
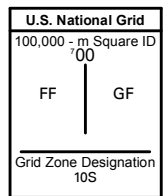
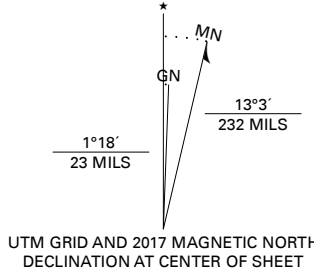


Produced by the United States Geological Survey

North American Datum of 1983 (NAD83)  
World Geodetic System of 1984 (WGS84). Projection and  
1 000-meter grid/Universal Transverse Mercator, Zone 10S  
This map is not a legal document. Boundaries may be  
generalized for this map scale. Private lands within government  
reservations may not be shown. Obtain permission before  
entering private lands.

Imagery.....NAIP, May 2016 - October 2016  
Roads.....U.S. Census Bureau, 2016  
Names.....GNIS, 1981 - 2017  
Hydrography.....National Hydrography Dataset, 2000 - 2018  
Contours.....National Elevation Dataset, 2005 - 2008  
Boundaries.....Multiple sources: see metadata file, 2016 - 2017  
Public Land Survey System.....BLM, 2018  
Wetlands.....FWS National Wetlands Inventory 1981 - 1987



CONTOUR INTERVAL 40 FEET  
NORTH AMERICAN VERTICAL DATUM OF 1988  
This map was produced to conform with the  
National Geospatial Program US Topo Product Standard, 2011.  
A metadata file associated with this product is draft version 0.6.18



1	2	3
4	5	6
7	8	9

1 Ortigalita Peak  
2 Laguna Seca Ranch  
3 Hammonds Ranch  
4 Cerro Colorado  
5 Chouret Ranch  
6 Llanada  
7 Panoche  
8 Turney Hills

ROAD CLASSIFICATION	
Expressway	Local Connector
Secondary Hwy	Local Road
Ramp	4WD
Interstate Route	US Route
	State Route

MERCEY HOT SPRINGS, CA

2018



NSA REF NO. USGS X 2 4 K 2 8 8 2 0