

Produced by the United States Geological Survey
North American Datum of 1983 (NAD83)
World Geodetic System of 1984 (WGS84)
Projection and 1 000-meter grid-Universal Transverse Mercator, Zone 10S

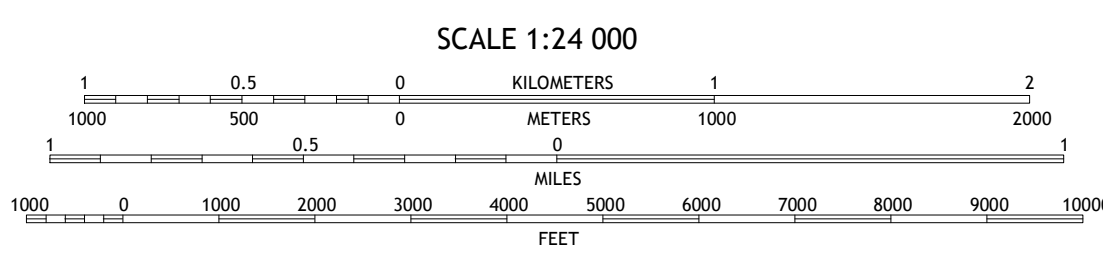
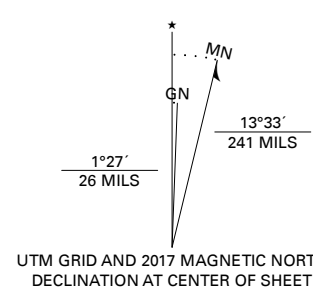
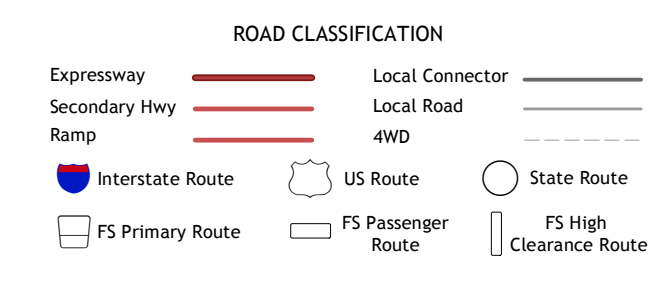


Table with 3 columns: Adjoining Quadrangles (1-8) and their corresponding locations (Dutch Flat, Westville, etc.).



Check with local Forest Service unit for current trail conditions and restrictions.
MICHIGAN BLUFF, CA
2018

