



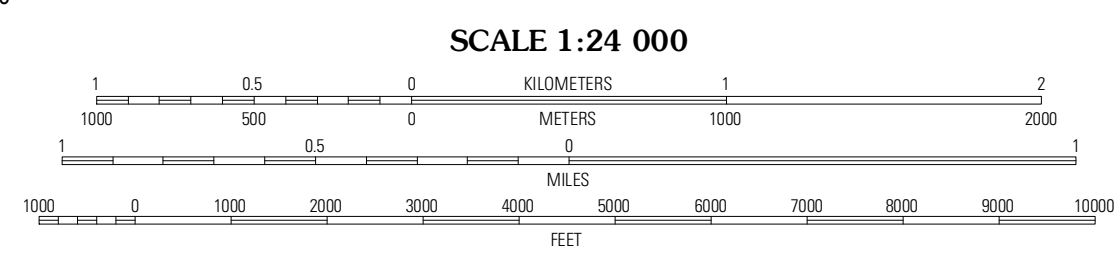
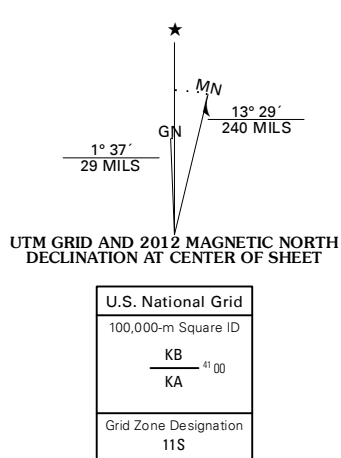
U.S. DEPARTMENT OF THE INTERIOR
U. S. GEOLOGICAL SURVEY



MILLERTON LAKE WEST QUADRANGLE
CALIFORNIA
7.5-MINUTE SERIES

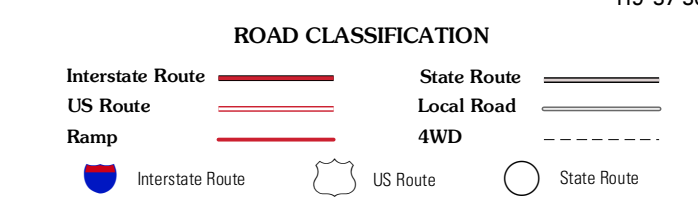


Produced by the United States Geological Survey
North American Datum of 1983 (NAD83)
World Geodetic System of 1984 (WGS84). Projection and
1 000-meter grid: Universal Transverse Mercator, Zone 11S
10 000-foot ticks: California Coordinate System of 1983
(zones 3 and 4)



QUADRANGLE LOCATION

Knowles	O'Neals	North Fork
Little Table Mountain	Millerton Lake West	Millerton Lake East
Lanes Bridge	Friant	Academy



MILLERTON LAKE WEST, CA
2012

ADJOINING 7.5' QUADRANGLES