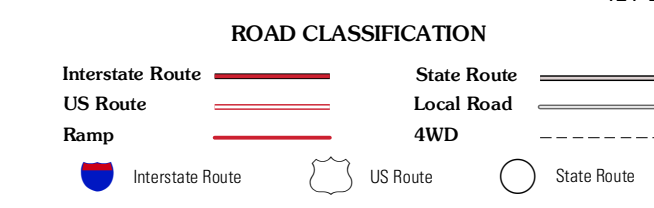
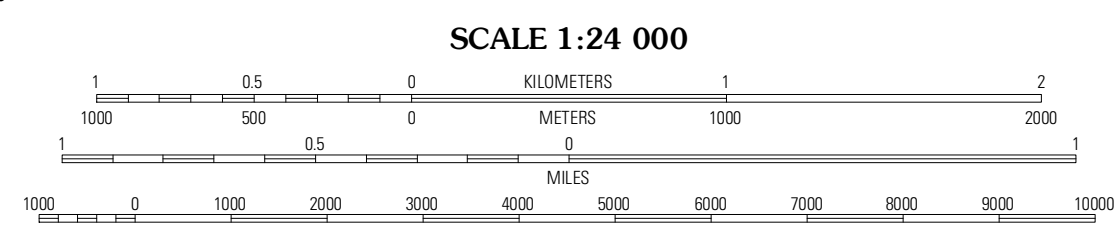



Produced by the United States Geological Survey
North American Datum of 1983 (NAD83)
World Geodetic System of 1984 (WGS84). Projection and
10 000-foot ticks: California Coordinate System of 1983
(zone 3)



QUADRANGLE LOCATION

Isabel Valley	Mount Stakes	Wilcox Ridge
Mount Stier	Mississippi Creek	Mustang Peak
Gilroy	Gilroy Hot Springs	Pacheco Peak

CONTOUR INTERVAL 40 FEET
NORTH AMERICAN VERTICAL DATUM OF 1988

This map was produced to conform with the National Geospatial Program US Topo Product Standard, 2011. A metadata file associated with this product is draft version 0.6.1