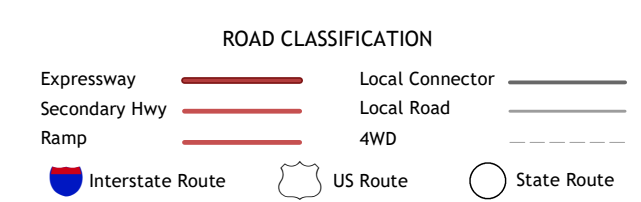
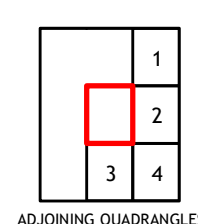
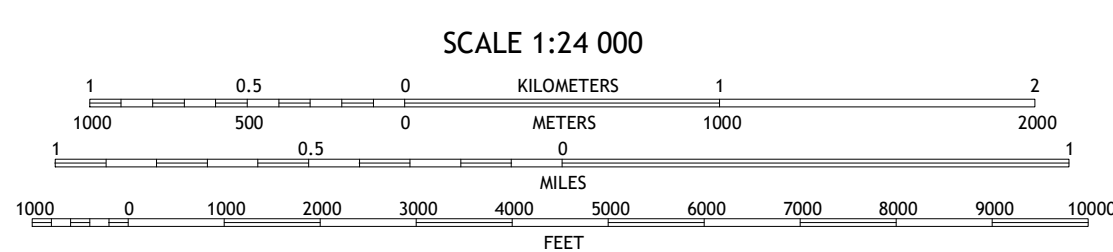
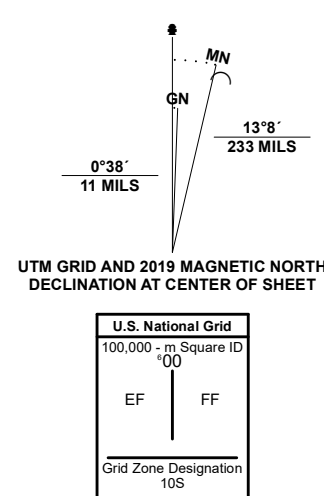


Produced by the United States Geological Survey

North American Datum of 1983 (NAD83) Projection and
World Geodetic System of 1984 (WGS84) Projection and
1 000-meter grid/Universal Transverse Mercator, Zone 10S
This map is not a legal document. Boundaries may be
generalized for this map scale. Private lands within government
reservations may not be shown. Obtain permission before
entering private lands.

Imagery.....NAIP, June 2020 - June 2020
Roads.....U.S. Census Bureau, 2016
Names.....GNIS, 1981 - 2021
Hydrography.....National Hydrography Dataset, 2001 - 2021
Contours.....National Elevation Dataset, 2011
Boundaries.....Multiple sources: see metadata file, 2019 - 2021
Public Land Survey System.....BLM, 2020
Wetlands.....FWS National Wetlands Inventory, 2005



- 1 Moss Landing
- 2 Marina
- 3 Monterey
- 4 Seaside

