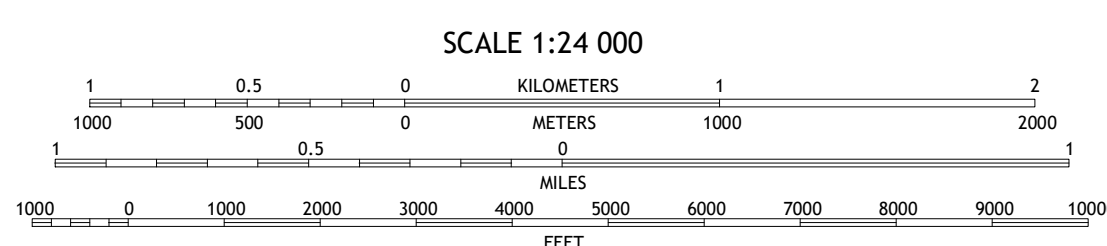
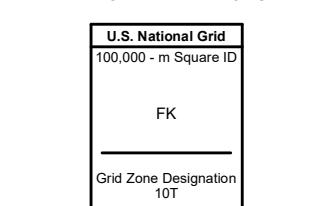
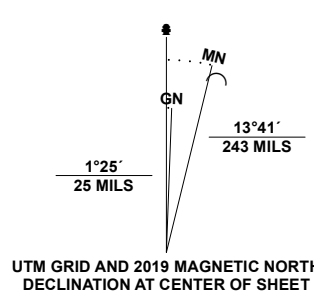


Produced by the United States Geological Survey

North American Datum of 1983 (NAD83) World Geodetic System of 1984 (WGS84) Projection and 1:250,000 meter grid/Universal Transverse Mercator, Zone 10T

This map is not a legal document. Boundaries may be generalized for this map scale. Private lands within government reservations may not be shown. Obtain permission before entering private lands.

Imagery: NAIP, July 2020 - July 2020; U.S. Census Bureau, 2016 - 2018; Roads: FS Topo Data with limited Forest Service updates, 2017; Names: National Hydrography Dataset, 2003 - 2020; Contours: National Elevation Dataset, 1999; Boundaries: Multiple sources; see metadata file 2017 - 2021; Public Land Survey System: BLM, 2020; Wetlands: FWS National Wetlands Inventory 1981 - 1981



CONTOUR INTERVAL 80 FEET NORTH AMERICAN VERTICAL DATUM OF 1988 This map was produced to conform with the National Geospatial Program US Topo Product Standard.



ADJOINING QUADRANGLES grid with 8 cells, cell 5 is highlighted.

- 1 Westwood East, 2 Fredonyr Pass, 3 Diamond Mountain, 4 Greenville, 5 Kettle Rock, 6 Crescent Mills, 7 Taylorsville, 8 Genesee Valley

ROAD CLASSIFICATION legend table with symbols for Expressway, Secondary Hwy, Ramp, Interstate Route, FS Primary Route, Local Connector, Local Road, 4WD, US Route, FS Passenger Route, FS High Clearance Route, State Route.

Check with local Forest Service unit for current travel conditions and restrictions.

MOONLIGHT PEAK, CA 2021

