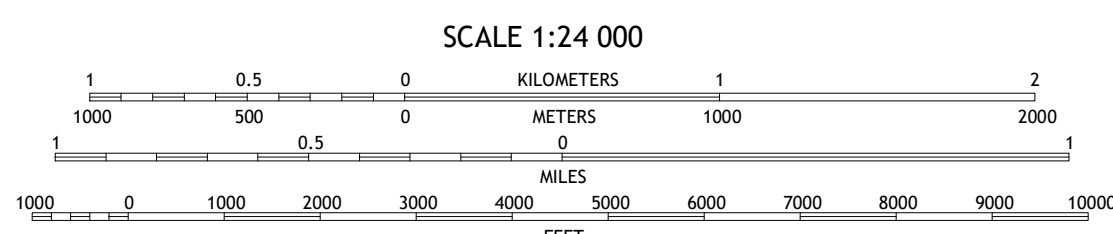
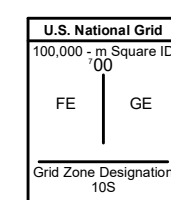
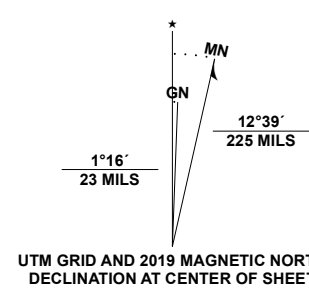


Produced by the United States Geological Survey

North American Datum of 1983 (NAD83)
World Geodetic System of 1984 (WGS84). Projection and
1 000-meter grid: Universal Transverse Mercator, Zone 10S
This map is not a legal document. Boundaries may be
generalized for this map scale. Private lands within government
reservations may not be shown. Obtain permission before
entering private lands.

Imagery: N.A.I.P., May 2020 - May 2020
Roads: U.S. Census Bureau, 2016
Names: GNS, 1981 - 2021
Hydrography: National Hydrography Dataset, 2001 - 2019
Contours: National Elevation Dataset, 2021
Boundaries: Multiple sources; see metadata file, 2019 - 2021
Public Land Survey System: BLM, 2020
Wetlands: FWS National Wetlands Inventory 1994 - 2005



CONTOUR INTERVAL 40 FEET
NORTH AMERICAN VERTICAL DATUM OF 1988
This map was produced to conform with the
National Geospatial Program US Topo Product Standard.



1	2	3
4	5	6
7	8	

- 1 Cayucos
- 2 Morro Bay North
- 3 Atascadero
- 4 Morro Bay South OE W
- 5 San Luis Obispo
- 6 Port San Luis OE W
- 7 Port San Luis
- 8 Pismo Beach

ROAD CLASSIFICATION	
Expressway	Local Connector
Secondary Hwy	Local Road
Ramp	4WD
Interstate Route	US Route
	State Route

