

Produced by the United States Geological Survey

North American Datum of 1983 (NAD83) World Geodetic System of 1984 (WGS84) Projection and 1 000-meter grid/Universal Transverse Mercator, Zone 11S This map is not a legal document. Boundaries may be generalized for this map scale. Private lands within government reservations may not be shown. Obtain permission before entering private lands.

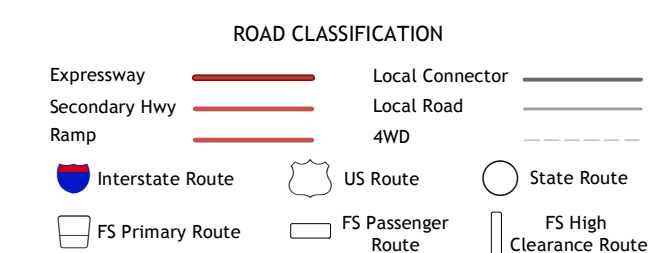
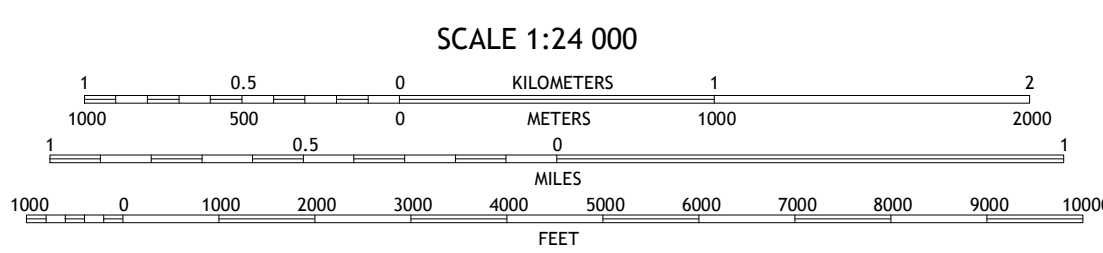



Table with 8 columns and 2 rows listing peak names and their elevations: 1 Marion Peak, 2 Mount Pinchot, 3 Aberdeen, 4 The Sphinx, 5 Kearsarge Peak, 6 Sphinx Lakes, 7 Mount Brewer, 8 Mount Williamson

