

Produced by the United States Geological Survey

North American Datum of 1983 (NAD83) World Geodetic System of 1984 (WGS84) Projection and 1 000-meter grid-Universal Transverse Mercator, Zone 11S

This map is not a legal document. Boundaries may be generalized for this map scale. Private lands within government reservations may not be shown. Obtain permission before entering private lands.

Imagery: N.A.P., July 2016 - October 2016 Roads: U.S. Census Bureau, 2018 Data with limited Forest Service updates, 2018 Names: G.N.S., 1981 Hydrography: National Hydrography Dataset, 2002 - 2018 Contours: National Elevation Dataset, 2001 Boundaries: Multiple sources; see metadata file Public Land Survey System: B.L.M., 2018 Wetlands: FWS National Wetlands Inventory 1985 - 1988

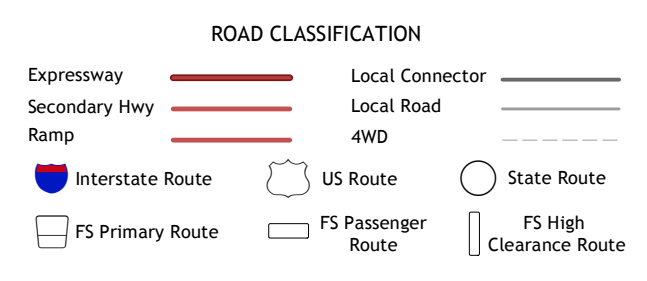
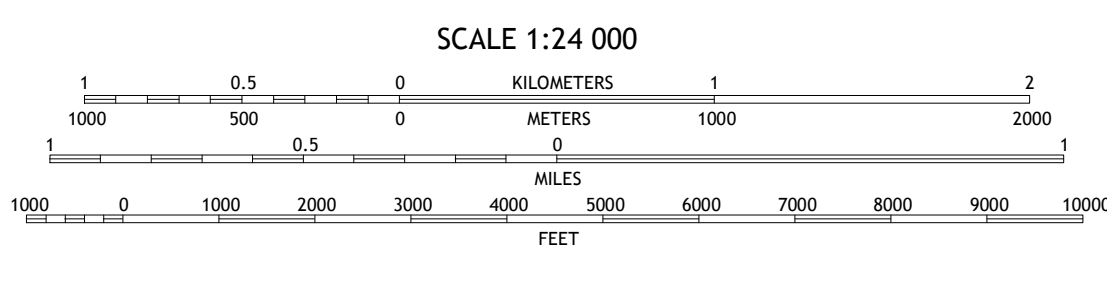
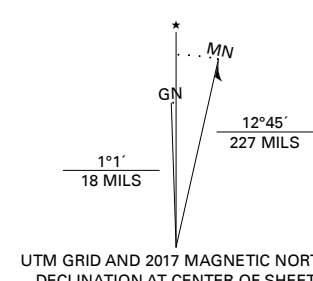


Table with 3 columns: Index number, Name, and Description. Includes Mount Hillgard, Mount Tom, Tungsten Hills, Mount Henry, Mount Thompson, Blackcap Mountain, Mount Goddard, North Palisade.

MOUNT DARWIN, CA 2018

