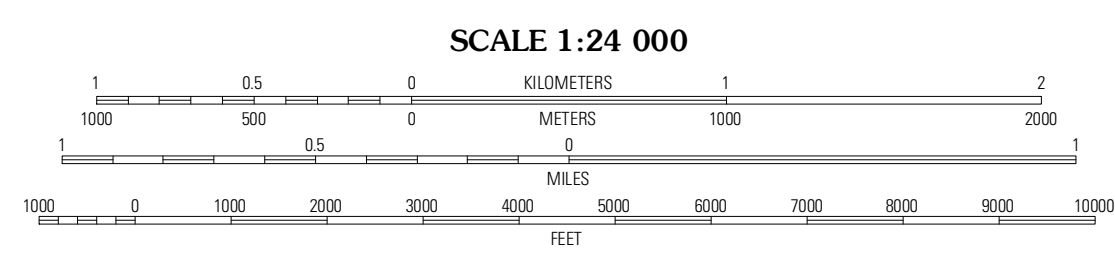
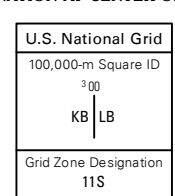
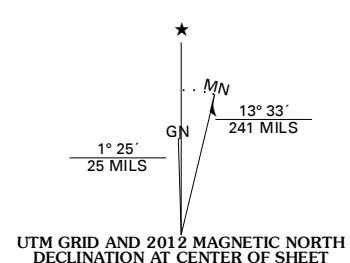


Produced by the United States Geological Survey
North American Datum of 1983 (NAD83)
World Geodetic System of 1984 (WGS84). Projection and
1 000-meter grid. Universal Transverse Mercator, Zone 11S
10 000-foot ticks: California Coordinate System of 1983
(zone 3)

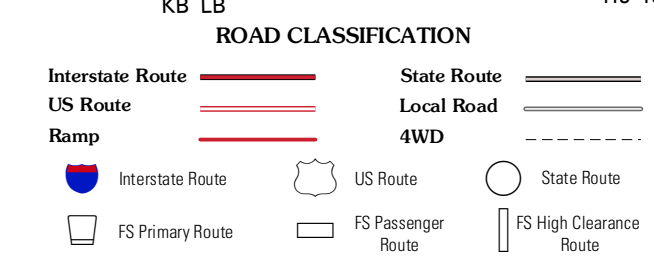


CONTOUR INTERVAL 40 FEET
NORTH AMERICAN VERTICAL DATUM OF 1988
This map was produced to conform with the
National Geospatial Program US Topo Product Standard, 2011.
A metadata file associated with this product is draft version 0.6.1



QUADRANGLE LOCATION

| | | |
|-------------|----------------|-----------------|
| Tenaya Lake | Vogelsang Peak | Koip Peak |
| Merced Peak | Mount Lyell | Mount Ritter |
| Sing Peak | Timber Knob | Cattle Mountain |



Check with local Forest Service unit
for current travel conditions and restrictions.

MOUNT LYELL, CA
2012

ADJOINING 7.5' QUADRANGLES