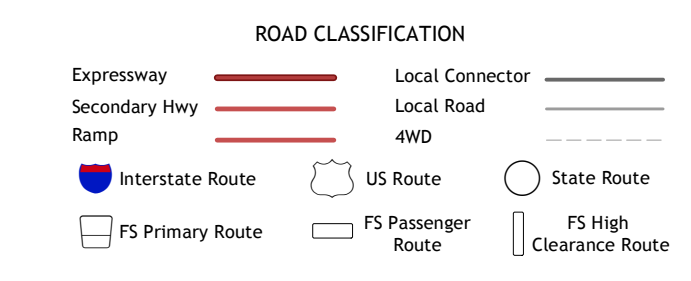
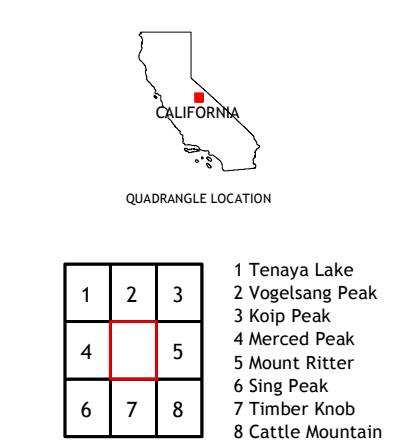



Produced by the United States Geological Survey
North American Datum of 1983 (NAD83)
World Geodetic System of 1984 (WGS84)
Projection and 1 000-meter grid-Universal Transverse Mercator, Zone 11S



MOUNT LYELL, CA 2018

