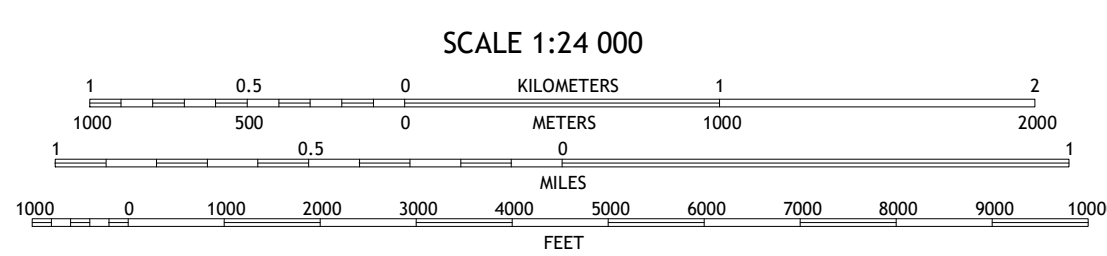

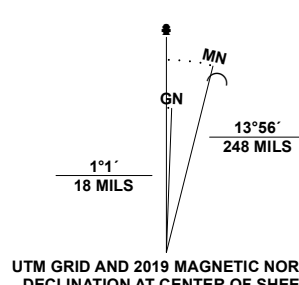


Produced by the United States Geological Survey

North American Datum of 1983 (NAD83) World Geodetic System of 1984 (WGS84) Projection and 1 000-meter grid/Universal Transverse Mercator, Zone 10T. This map is not a legal document. Boundaries may be generalized for this map scale. Private lands within government reservations may not be shown. Obtain permission before entering private lands.



CONTOUR INTERVAL 20 FEET NORTH AMERICAN VERTICAL DATUM OF 1988. This map was produced to conform with the National Geospatial Program US Topo Product Standard.



QUADRANGLE LOCATION

ADJOINING QUADRANGLES grid with numbers 1-8.

- 1 Cassel
2 Hogback Ridge
3 Coble Mountain
4 Burney Mountain East
5 Jelicco
6 Thousand Lakes Valley
7 Old Station
8 Swains Hole

ROAD CLASSIFICATION legend including Expressway, Secondary Hwy, Ramp, Interstate Route, FS Primary Route, Local Connector, Local Road, 4WD, US Route, FS Passenger Route, State Route, FS High Clearance Route.

Check with local Forest Service unit for current travel conditions and restrictions.

MURKEN BENCH, CA 2021

