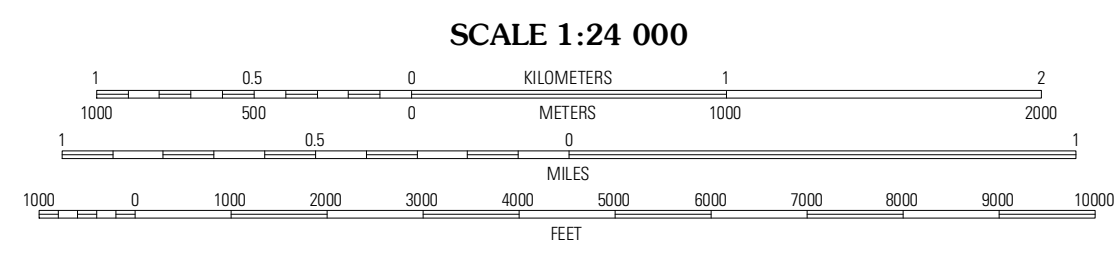

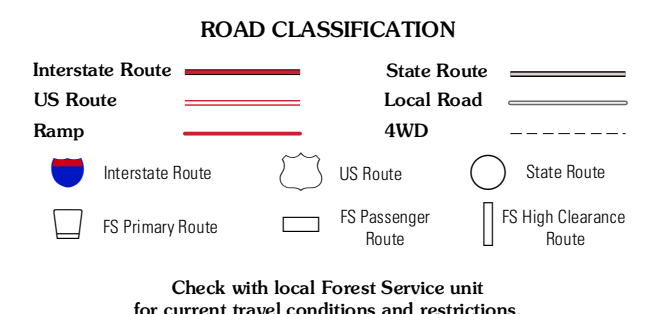
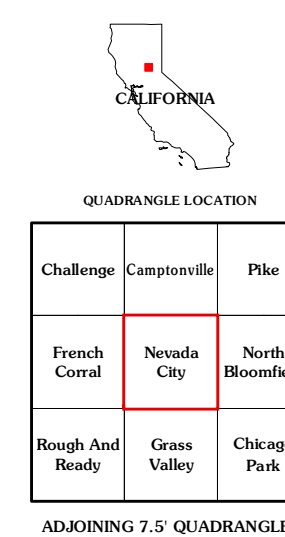


Produced by the United States Geological Survey North American Datum of 1983 (NAD83) World Geodetic System of 1984 (WGS84) Projection and 1 000-meter grid. Universal Transverse Mercator, Zone 10S 10 000-foot ticks: California Coordinate System of 1983 (zone 2)

Imagery: NAIP, July 2010 Roads: ©2006-2011 TomTom Roads within US Forest Service Lands with limited Forest Service updates, 2009 Names: GNIS, 2011 Hydrography: National Hydrography Dataset, 2010 Contours: National Elevation Dataset, 1999 Boundaries: Census, BWC, IBC, USGS, 1972 - 2010



CONTOUR INTERVAL 20 FEET NORTH AMERICAN VERTICAL DATUM OF 1988 This map was produced to conform with the National Geospatial Program US Topo Product Standard, 2011. A metadata file associated with this product is draft version 0.6.1



NEVADA CITY, CA 2012

Table with 3 columns: Challenge, Camptoville, Pike. Rows: French Corral, Nevada City, North Bloomfield, Rough And Ready, Grass Valley, Chicago Park.