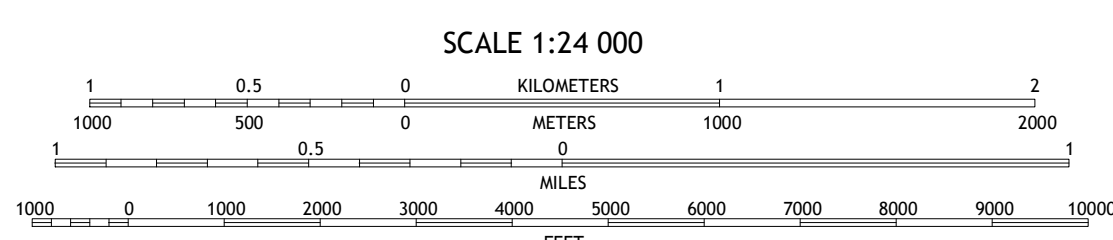

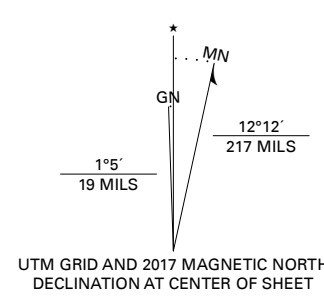


Produced by the United States Geological Survey

North American Datum of 1983 (NAD83) World Geodetic System of 1984 (WGS84) Projection and 1 000-meter grid/Universal Transverse Mercator, Zone 11S This map is not a legal document. Boundaries may be generalized for this map scale. Private lands within government reservations may not be shown. Obtain permission before entering private lands.

Imagery: NAIP, July 2016 - October 2016
Roads: U.S. Census Bureau, 2016
Names: GNS, 1981 - 2018
Hydrography: National Hydrography Dataset, 2004 - 2018
Contours: National Elevation Dataset, 1999 - 2018
Boundaries: Multiple sources; see metadata file, 2016 - 2017
Public Land Survey System: BLM, 2018
Wetlands: FWS National Wetlands Inventory 1985 - 2006



SCALE 1:24 000

CONTOUR INTERVAL 20 FEET NORTH AMERICAN VERTICAL DATUM OF 1988

This map was produced to conform with the National Geospatial Program US Topo Product Standard, 2011. A metadata file associated with this product is draft version 0.6.18



QUADRANGLE LOCATION

Table with 3 columns and 3 rows showing adjacent quadrangles: 1 Santa Paula, 2 Moorpark, 3 Simi Valley West, 4 Camarillo, 5 Thousand Oaks, 6 Point Mugu, 7 Triunfo Pass, 8 Point Dume.

ROAD CLASSIFICATION table with columns for Expressway, Secondary Hwy, Ramp, Interstate Route, US Route, State Route, Local Connector, and Local Road.



NSA REF. NO. USGS X 2.4 K 3 19.3 1