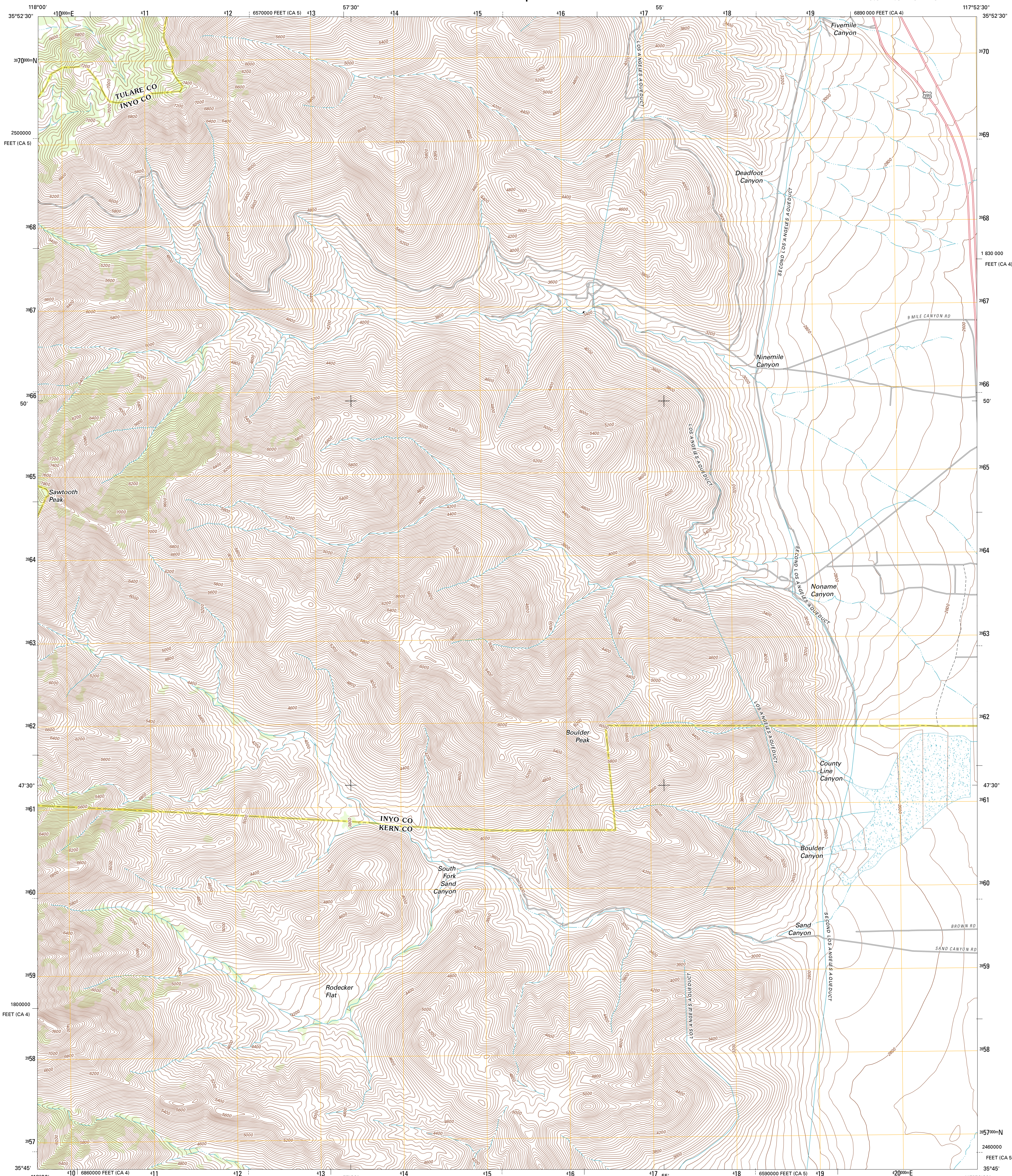




U.S. DEPARTMENT OF THE INTERIOR
U. S. GEOLOGICAL SURVEY

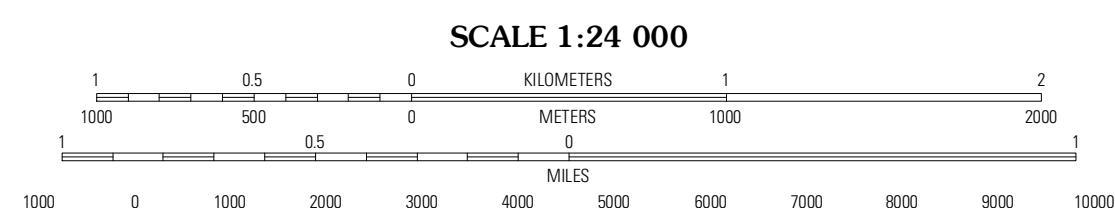
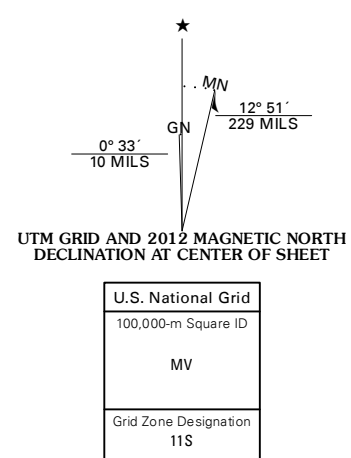


NINEMILE CANYON QUADRANGLE
CALIFORNIA
7.5-MINUTE SERIES



Produced by the United States Geological Survey
North American Datum of 1983 (NAD83)
Roads.....©2006-2011 TomTom
World Geospatial System of 1984 (WGS84). Projection and
10 000-foot ticks: California Coordinate System of 1983
(zones 4 and 5)

Imagery.....NAIP, July 2010 - September 2010
Names.....©2006-2011 TomTom
Hydrography.....National Hydrography Dataset, 2010
Contours.....National Elevation Dataset, 2001
Boundaries.....Census, IBWC, IBC, USGS, 1972 - 2010



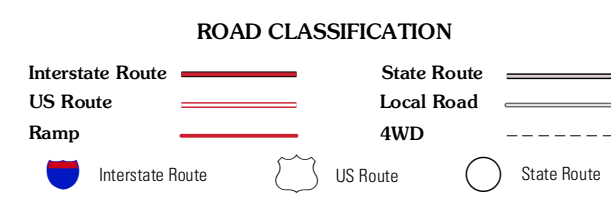
CONTOUR INTERVAL 40 FEET
NORTH AMERICAN VERTICAL DATUM OF 1988

This map was produced to conform with the
National Geospatial Program US Topo Product Standard, 2011.
A metadata file associated with this product is draft version 0.6.1



QUADRANGLE LOCATION

Sacatar Canyon	Little Lake	Volcano Peak
Lamont Peak	Ninemile Canyon	Pearsorville
Walker Pass	Owens Peak	Insokern



NINEMILE CANYON, CA
2012

ADJOINING 7.5 QUADRANGLES