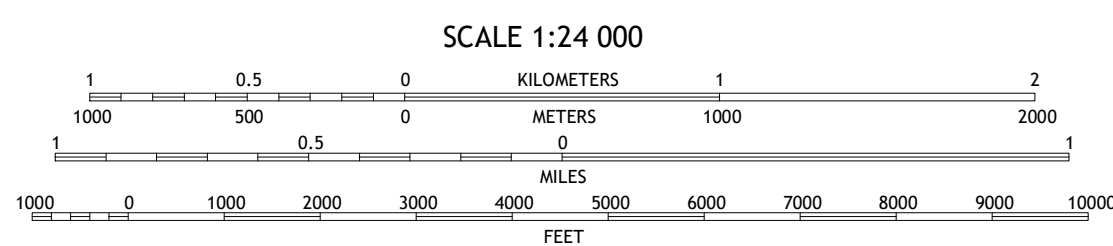

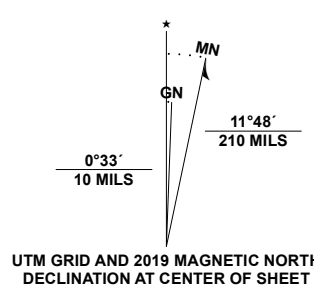


Produced by the United States Geological Survey

North American Datum of 1983 (NAD83)
World Geodetic System of 1984 (WGS84). Projection and
1 000-meter grid: Universal Transverse Mercator, Zone 11S
This map is not a legal document. Boundaries may be
generalized for this map scale. Private lands within government
reservations may not be shown. Obtain permission before
entering private lands.

ImageryN.A.I.P., June 2017 - July 2020
RoadsU.S. Census Bureau, Not Available
NamesGNIS, 1991 - 2021
HydrographyNational Hydrography Dataset, 2017 - 2019
ContoursNational Elevation Dataset, 2001
BoundariesMultiple sources; see metadata file, 2019 - 2021
Public Land Survey SystemBLM, 2020 - 2020
WetlandsFWS National Wetlands Inventory, 1983



CONTOUR INTERVAL 40 FEET
NORTH AMERICAN VERTICAL DATUM OF 1988
This map was produced to conform with the
National Geospatial Program US Topo Product Standard.



1	2	3
4	5	6
7	8	9

ADJOINING QUADRANGLES

- 1 Stewart Valley
- 2 Sixmile Spring
- 3 Pahrump
- 4 Twelvemile Spring
- 5 Mount Spring
- 6 Resting Spring
- 7 North of Tecopa Pass
- 8 Calvada Springs

ROAD CLASSIFICATION	
Expressway	Local Connector
Secondary Hwy	Local Road
Ramp	4WD
Interstate Route	US Route
	State Route

NOPAH PEAK, CA, NV
2021

