

Produced by the United States Geological Survey
North American Datum of 1983 (NAD83)
World Geodetic System of 1984 (WGS84)
Projection and 1 000-meter grid: Universal Transverse Mercator, Zone 11S

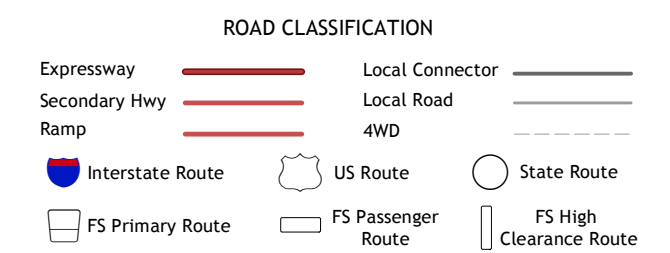
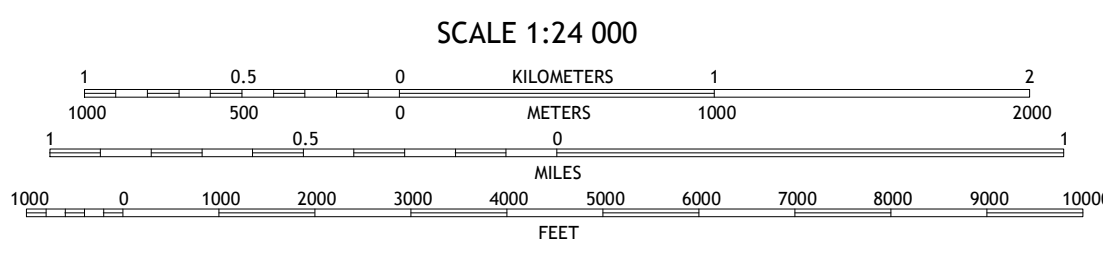
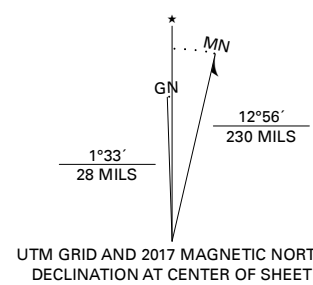


Table with 3 columns: Index, Spot Elevation, and Description (e.g., 1 Abwhannee, 2 Bass Lake, 3 Shuteye Peak).

NORTH FORK, CA 2018

