

Produced by the United States Geological Survey
North American Datum of 1983 (NAD83)
World Geodetic System of 1984 (WGS84)
Projection and 1 000 meter grid: Universal Transverse Mercator, Zone 11S
10 000-foot ticks: California Coordinate System of 1983 (zone 3)
This map is not a legal document. Boundaries may be generalized for this map scale. Private lands within government reservations may not be shown. Obtain permission before entering private lands.

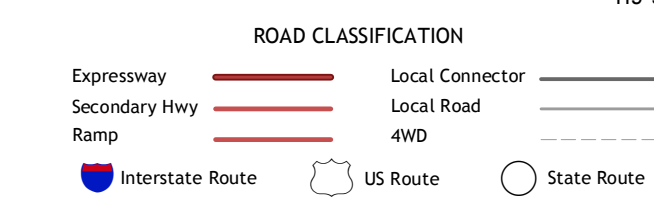
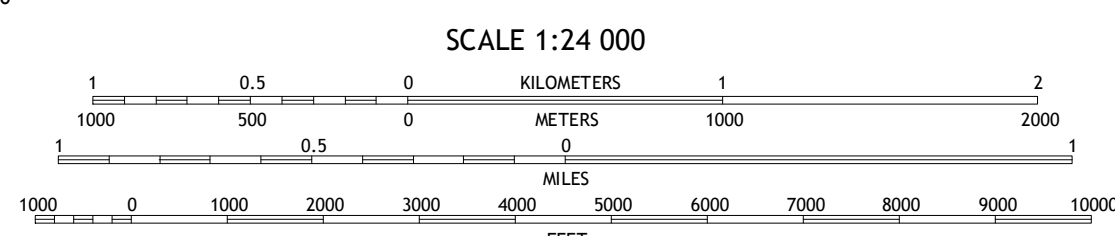
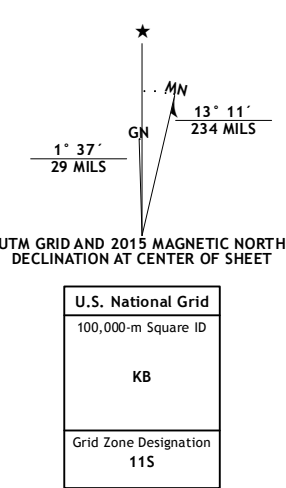


Table with 3 columns and 8 rows showing adjacent quadrangles: 1 Horseshoe Mountain, 2 Alhambra, 3 Bass Lake, 4 Knowles, 5 North Fork, 6 Little Table Mountain, 7 Millerton Lake West, 8 Millerton Lake East.

O'NEALS, CA 2015

