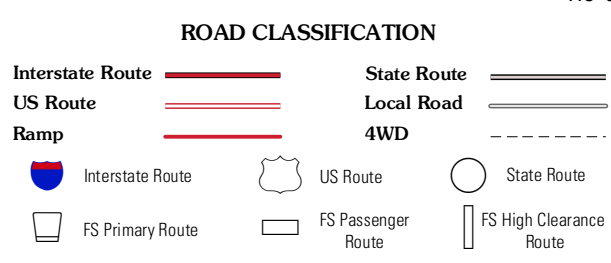
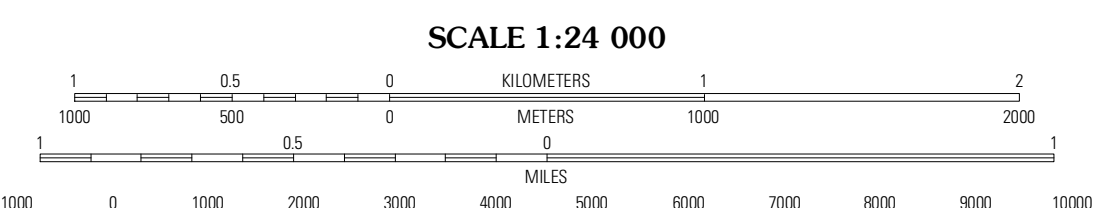
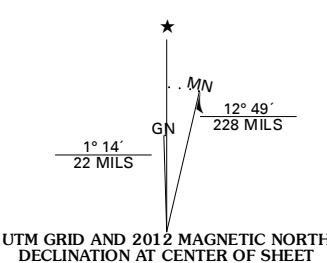


Produced by the United States Geological Survey
North American Datum of 1983 (NAD83)
World Geodetic System of 1984 (WGS84) Projection and
1 000-meter grid: Universal Transverse Mercator, Zone 11S
10 000-foot ticks: California Coordinate System of 1983
(zone 5)



QUADRANGLE LOCATION

Wheeler Springs	Lion Canyon	Topatopa Mountains
Mudjaja	Ojai	Santa Paula Peak
Ventura	Saticoy	Santa Paula

Imagery: NAD 2011
Roads within US Forest Service Lands: FSTopo Data with limited Forest Service updates, 2009
Names: GNIS, 2011
Hydrography: National Hydrography Dataset, 2010
Contours: National Elevation Dataset, 1999
Boundaries: Census, IBWC, IBC, USGS, 1972 - 2010

U.S. National Grid
100,000m Square ID
KU LU
Grid Zone Designation
11S

CONTOUR INTERVAL 40 FEET
NORTH AMERICAN VERTICAL DATUM OF 1988

This map was produced to conform with the National Geospatial Program US Topo Product Standard, 2011. A metadata file associated with this product is draft version 0.6.1

Check with local Forest Service unit for current travel conditions and restrictions.

OJAI, CA
2012

ADJOINING 7.5 QUADRANGLES