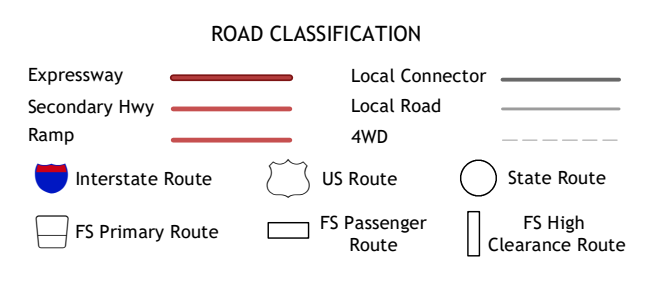
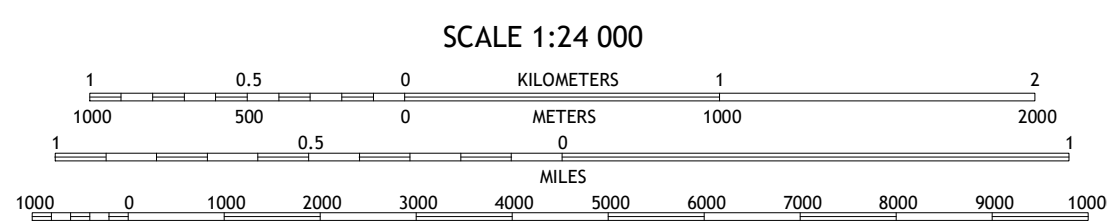
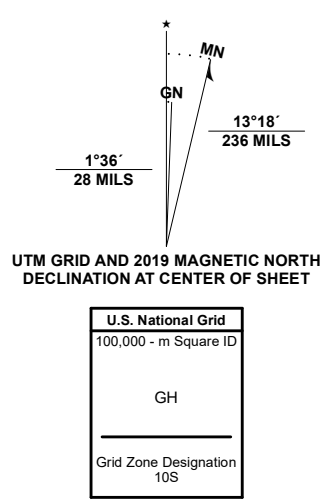




Produced by the United States Geological Survey

North American Datum of 1983 (NAD83) World Geodetic System of 1984 (WGS84) Projection and 1 000-meter grid/Universal Transverse Mercator, Zone 10S This map is not a legal document. Boundaries may be generalized for this map scale. Private lands within government reservations may not be shown. Obtain permission before entering private lands.



ADJOINING QUADRANGLES table with a 3x3 grid. The center cell (4,5) is highlighted in red. Neighboring quadrangles include 1 Pollock Pines, 2 Riverton, 3 Kyburz, 4 Sly Park, 5 Leek Spring Hill, 6 Omo Ranch, 7 Caldor, and 8 Peddler Hill.

Check with local Forest Service units for current travel conditions and restrictions. OLD IRON MOUNTAIN, CA 2021

