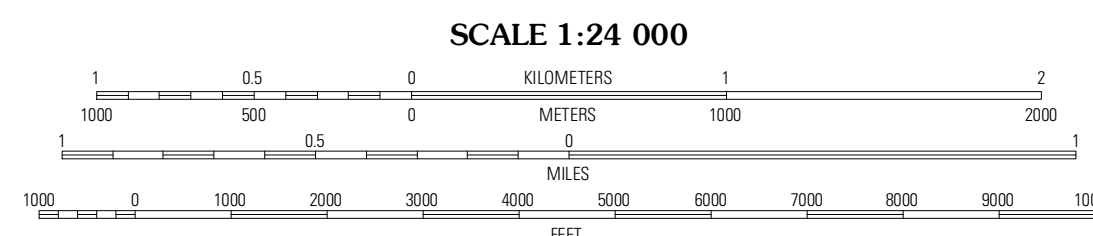
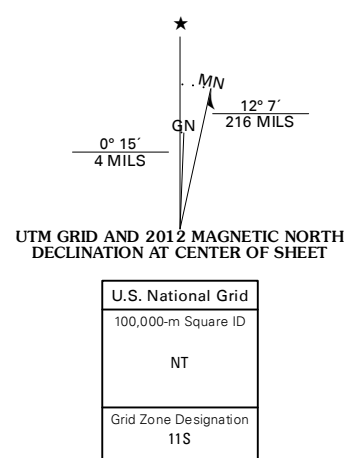


Produced by the United States Geological Survey  
North American Datum of 1983 (NAD83)  
World Geodetic System of 1984 (WGS84). Projection and  
1 000-meter grid: Universal Transverse Mercator, Zone 11S  
10 000-foot ticks: California Coordinate System of 1983  
(zone 6)

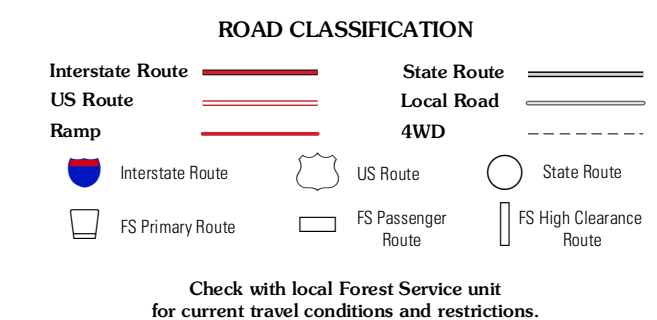


CONTOUR INTERVAL 40 FEET  
NORTH AMERICAN VERTICAL DATUM OF 1988  
This map was produced to conform with the  
National Geospatial Program US Topo Product Standard, 2011.  
A metadata file associated with this product is draft version 0.6.1



QUADRANGLE LOCATION

San Jacinto Peak	Palm Springs	Cathedral City
Idyllwild	Palm View Peak	Rancho Mirage
Anza	Butterfly Peak	Toro Peak



Check with local Forest Service unit  
for current travel conditions and restrictions.

**PALM VIEW PEAK, CA**  
2012

ADJOINING 7.5 QUADRANGLES

Imagery:.....NAIP, May 2010 - July 2010  
©2006-2011 TomTom  
Roads within US Forest Service Lands:.....FS Topo Data  
with limited Forest Service updates, 2009  
Names:.....GNIS, 2011  
Hydrography:.....National Hydrography Dataset, 2010  
Contours:.....National Elevation Dataset, 2000  
Boundaries:.....Census, IBWC, IBC, USGS, 1972 - 2010