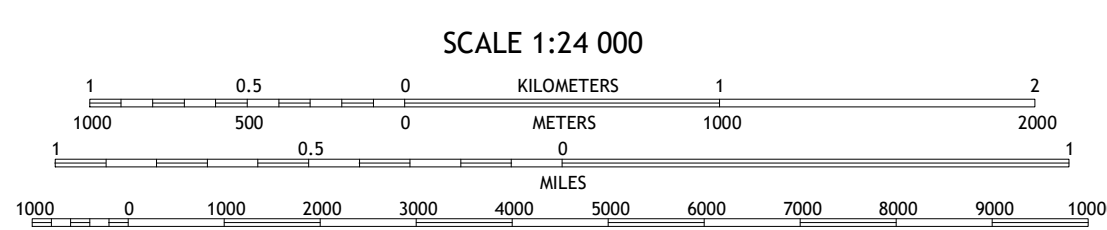
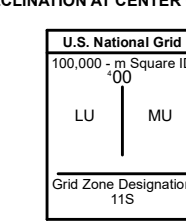
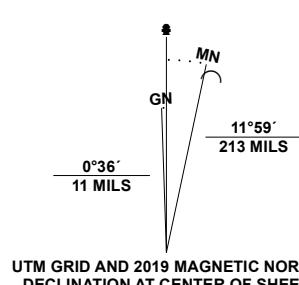


Produced by the United States Geological Survey

North American Datum of 1983 (NAD83) World Geodetic System of 1984 (WGS84) Projection and 1 000-meter grid/Universal Transverse Mercator, Zone 11S

This map is not a legal document. Boundaries may be generalized for this map scale. Private lands within government reservations may not be shown. Obtain permission before entering private lands.

Imagery: N.A.I.P., May 2020 - May 2020 U.S. Census Bureau, 2016 2018 Names: GNS, 1981 2021 Hydrography: National Hydrography Dataset, 2001 - 2021 Contours: National Elevation Dataset, 2018 Boundaries: Multiple sources; see metadata file 2019 - 2021 Public Land Survey System: BLM, 2020 Wetlands: FWS National Wetlands Inventory 2012



CONTOUR INTERVAL 20 FEET NORTH AMERICAN VERTICAL DATUM OF 1988

This map was produced to conform with the National Geospatial Program US Topo Product Standard.



QUADRANGLE LOCATION

Table with 3 columns and 3 rows of adjacent quadrangles: 1 Lancaster West, 2 Lancaster East, 3 Alpine Butte, 4 Ritter Ridge, 5 Littlerock, 6 Acton, 7 Pacifico Mountain, 8 Juniper Hills

