
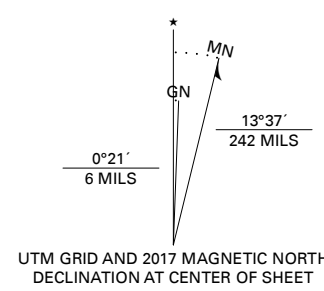


Produced by the United States Geological Survey

North American Datum of 1983 (NAD83)
World Geodetic System of 1984 (WGS84). Projection and
1 000-meter grid: Universal Transverse Mercator, Zone 10S
This map is not a legal document. Boundaries may be
generalized for this map scale. Private lands within government
reservations may not be shown. Obtain permission before
entering private lands.

Imagery: N.A.I.P., May 2016 - October 2016
Roads: U.S. Census Bureau, 2016
Names: GNS, 1981-1999
Hydrography: National Hydrography Dataset, 2002 - 2018
Contours: National Elevation Dataset, 2012 - 2017
Boundaries: Multiple sources; see metadata file, 2016 - 2017
Public Land Survey System: BLM, 2018
Wetlands: FWS National Wetlands Inventory 2005 - 2009



This map was produced to conform with the
National Geospatial Program US Topo Product Standard, 2011.
A metadata file associated with this product is draft version 0.6.18

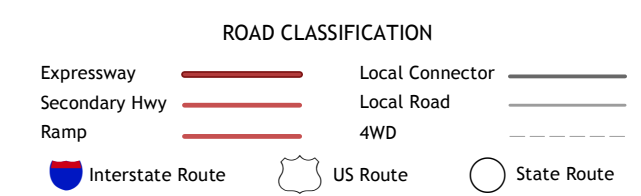


QUADRANGLE LOCATION

1	2	3
4	5	6
7	8	

ADJOINING QUADRANGLES

- 1 Petaluma River
- 2 Sears Point
- 3 Cuttings Wharf
- 4 Novato
- 5 Mare Island
- 6 San Rafael
- 7 San Quentin
- 8 Richmond



PETALUMA POINT, CA

2018

