
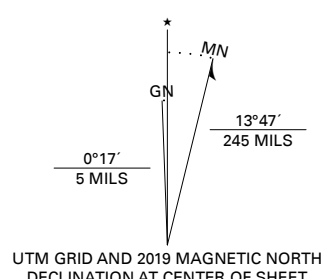


**Produced by the United States Geological Survey**

North American Datum of 1983 (NAD83)  
World Geodetic System of 1984 (WGS84). Projection and  
1 000-meter grid: Universal Transverse Mercator, Zone 10S  
This map is not a legal document. Boundaries may be  
generalized for this map scale. Private lands within government  
reservations may not be shown. Obtain permission before  
entering private lands.

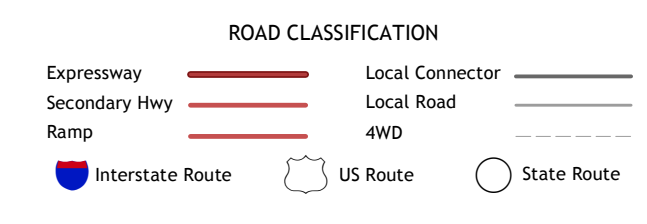
Imagery.....NAIP, May 2016 - October 2016  
Roads.....U.S. Census Bureau, 2016  
Names.....GNIS, 1981 - 2018  
Hydrography.....National Hydrography Dataset, 2004 - 2016  
Contours.....National Elevation Dataset, 1999 - 2001  
Boundaries.....Multiple sources; see metadata file, 2016 - 2017  
Public Land Survey System.....BLM, 2018  
Wetlands.....FWS National Wetlands Inventory 1976 - 2002



1	2	3
4	5	6
7	8	9

ADJOINING QUADRANGLES

- 1 Navarro
- 2 Bailey Ridge
- 3 Orrs Springs
- 4 Cold Springs
- 5 Boonville
- 6 Eureka Hill
- 7 Zeni Ridge
- 8 Ormsban Valley



**PHILO, CA**  
2018

