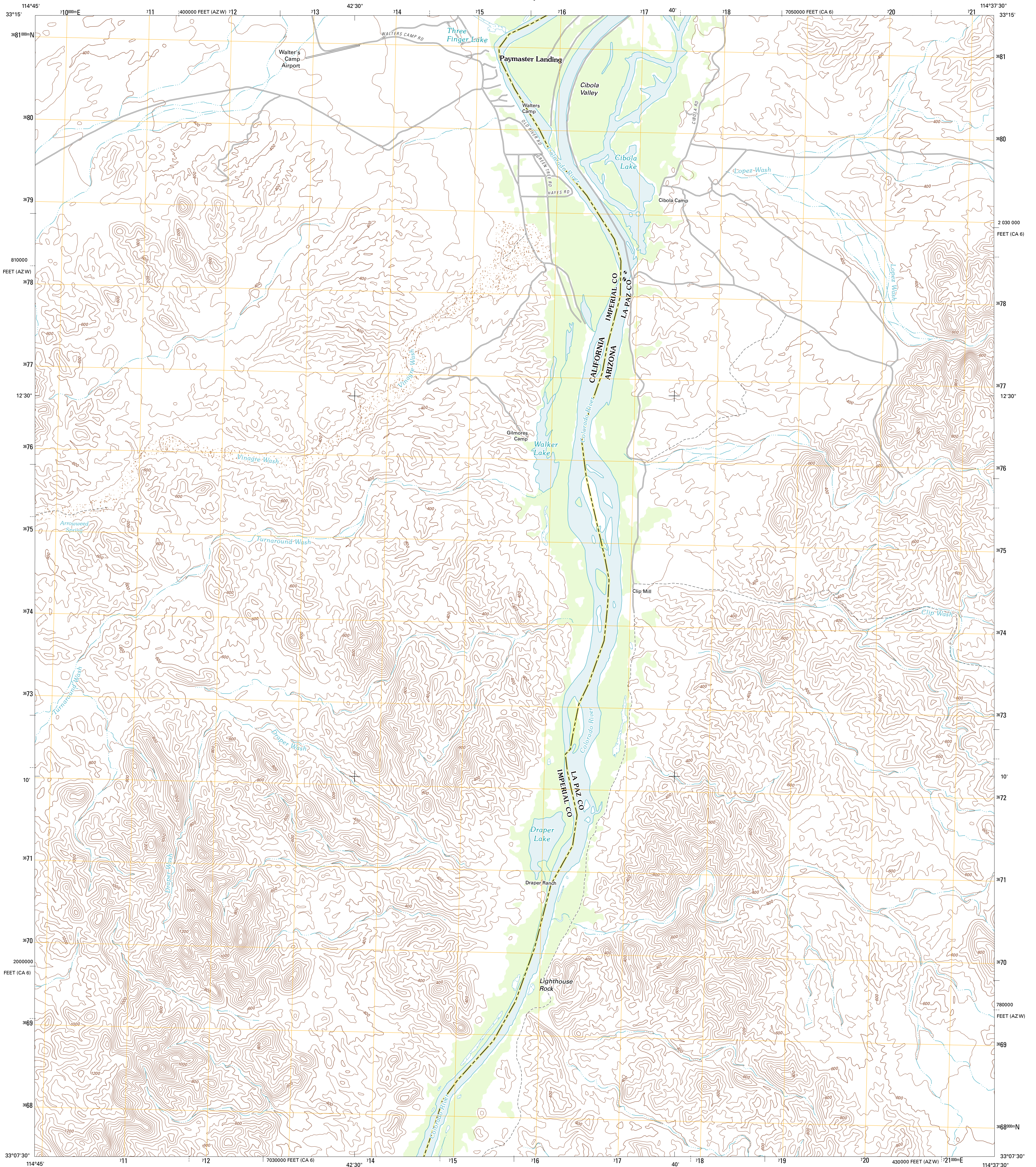




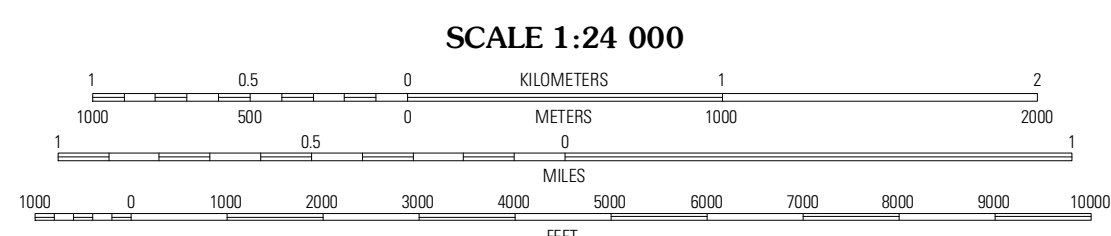
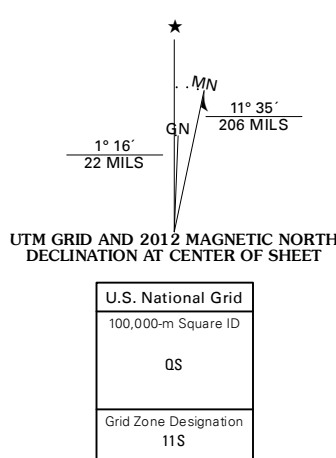
U.S. DEPARTMENT OF THE INTERIOR
U. S. GEOLOGICAL SURVEY



PICACHO NW QUADRANGLE
CALIFORNIA-ARIZONA
7.5-MINUTE SERIES



Produced by the United States Geological Survey
North American Datum of 1983 (NAD83)
World Geodetic System of 1984 (WGS84). Projection and
1 000-meter grid: Universal Transverse Mercator, Zone 11S
10 000-foot ticks: California Coordinate System of 1983
(zone 6), Arizona Coordinate System of 1983 (west zone)



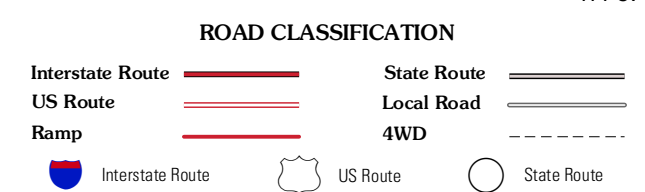
CONTOUR INTERVAL 40 FEET
NORTH AMERICAN VERTICAL DATUM OF 1988

This map was produced to conform with the
National Geospatial Program US Topo Product Standard, 2011.
A metadata file associated with this product is draft version 0.6.1



QUADRANGLE LOCATION

| | | |
|-----------------|------------|---------------|
| Palo Verde Peak | Cibola | Cibola SE |
| Bazzards Peak | Picacho NW | Hidden Valley |
| Quartz Peak | Picacho SW | Picacho |



PICACHO NW, CA-AZ
2012

ADJOINING 7.5' QUADRANGLES