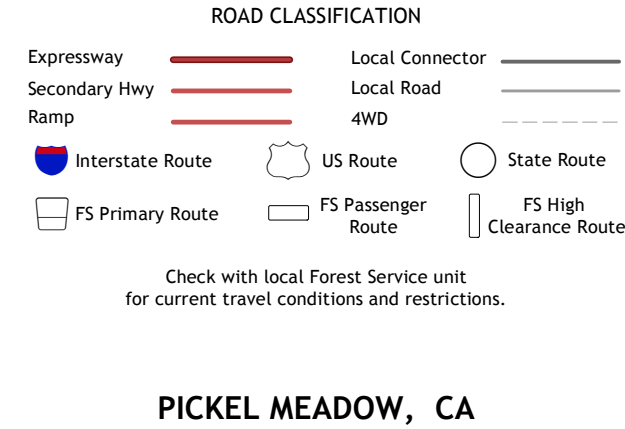
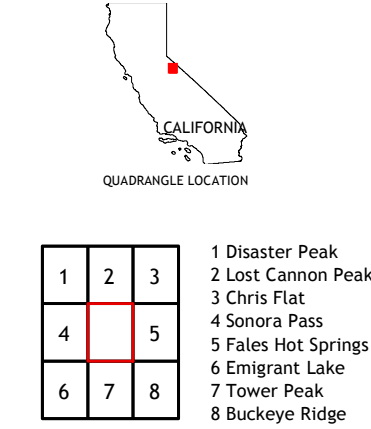
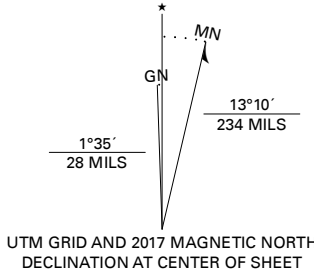


Produced by the United States Geological Survey  
North American Datum of 1983 (NAD83)  
World Geodetic System of 1984 (WGS84). Projection and  
1 000-meter grid: Universal Transverse Mercator, Zone 11S  
This map is not a legal document. Boundaries may be  
generalized for this map scale. Private lands within government  
reservations may not be shown. Obtain permission before  
entering private lands.

Imagery:.....NAIP, August 2016 - October 2016  
Roads:.....U.S. Census Bureau, 2017  
Data within US Forest Service Lands:.....FS Topo  
Data with limited Forest Service updates, 2017 - 2018  
Names:.....GNIS, 1981  
Hydrography:.....National Hydrography Dataset, 2002 - 2016  
Contours:.....National Elevation Dataset, 2001  
Boundaries:.....Multiple sources; see metadata file  
Public Land Survey System:.....BLM, 2015  
Wetlands:.....FWS National Wetlands Inventory, 1980



PICKEL MEADOW, CA  
2018

