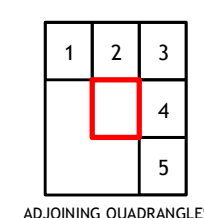
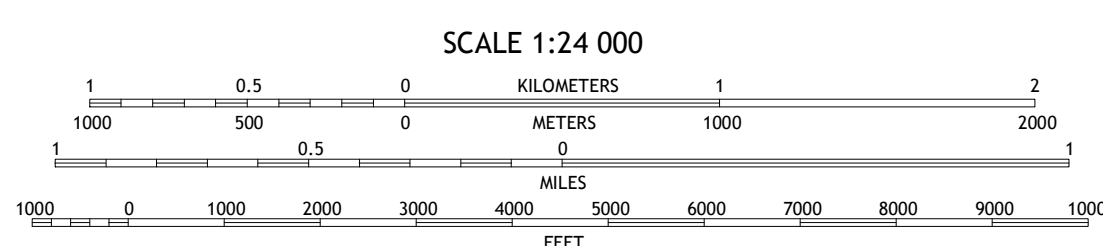
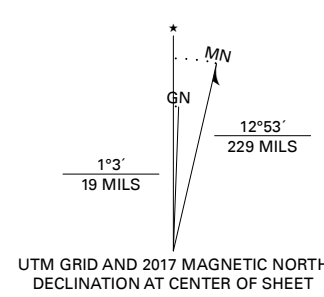


Produced by the United States Geological Survey

North American Datum of 1983 (NAD83)
World Geodetic System of 1984 (WGS84), Projection and
1 000-meter grid/Universal Transverse Mercator, Zone 10S
This map is not a legal document. Boundaries may be
generalized for this map scale. Private lands within government
reservations may not be shown. Obtain permission before
entering private lands.

Imagery.....NAIP, June 2016 - October 2016
Roads.....U.S. Census Bureau, 2016
Names.....GNIS, 1981
Hydrography.....National Hydrography Dataset, 2001 - 2018
Contours.....National Elevation Dataset, 1999 - 2008
Boundaries.....Multiple sources see metadata file 2016 - 2017
Public Land Survey System.....BLM, 2018
Wetlands.....FWS National Wetlands Inventory 1994 - 2005



- 1 Piedras Blancas
- 2 San Simeon
- 3 Pebletstone Shut-in
- 4 Cambria
- 5 Cayucos OE W

