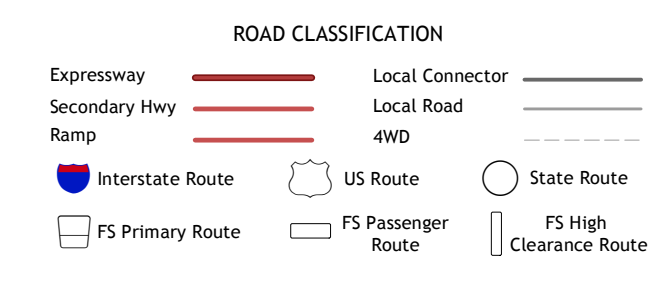
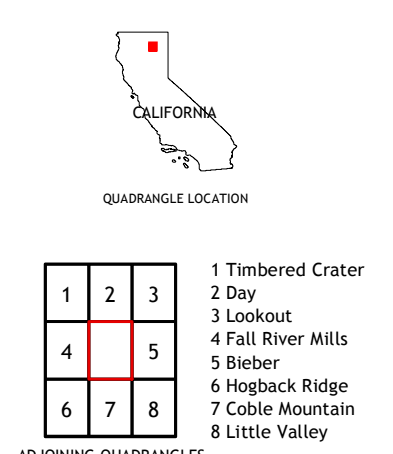
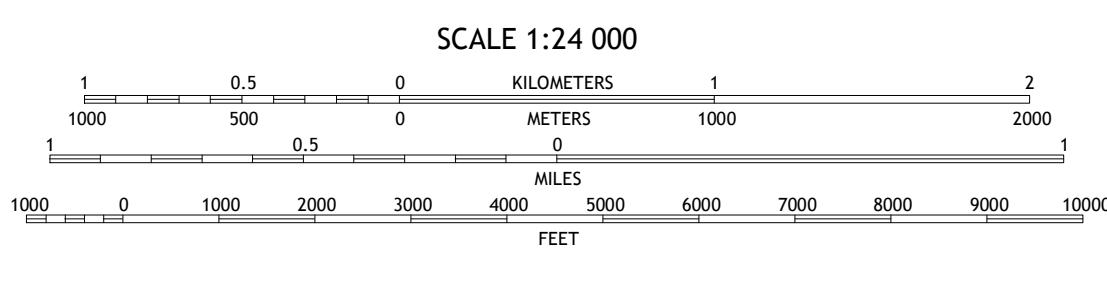
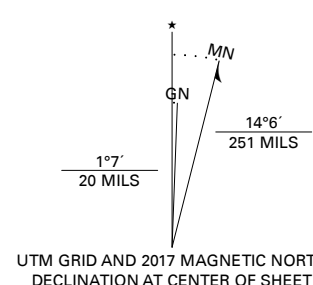


Produced by the United States Geological Survey
North American Datum of 1983 (NAD83)
World Geodetic System of 1984 (WGS84). Projection and
1 000-meter grid: Universal Transverse Mercator, Zone 10T
This map is not a legal document. Boundaries may be
generalized for this map scale. Private lands within government
reservations may not be shown. Obtain permission before
entering private lands.

Imagery:.....N.A.P., July 2016 - October 2016
Roads:.....U.S. Census Bureau, 2016
Roads within US Forest Service Lands:.....FSTopo
Data with limited Forest Service updates, 2018
Names:.....GNIS, 1981
Hydrography:.....National Hydrography Dataset, 2002
Contours:.....National Elevation Dataset, 1999
Boundaries:.....Multiple sources: see metadata file 2016, 2017
Public Land Survey System:.....BLM, 2018
Wetlands:.....FWS National Wetlands Inventory, 1981



PITTVILLE, CA
2018

