

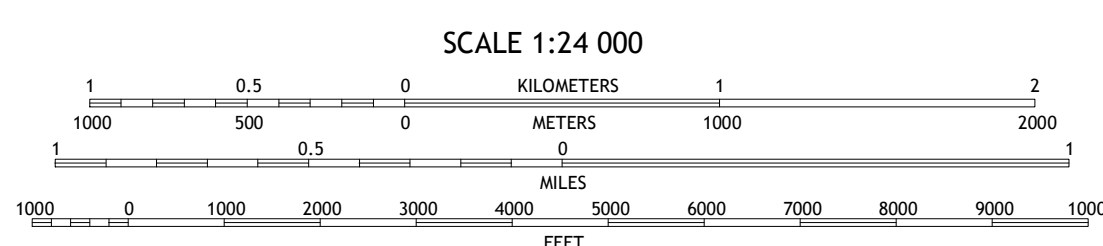

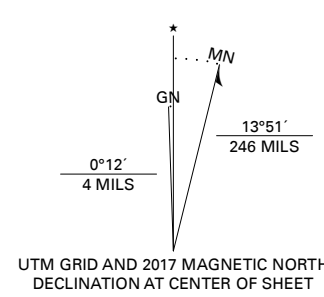


Produced by the United States Geological Survey

North American Datum of 1983 (NAD83) World Geodetic System of 1984 (WGS84) Projection and 1 000-meter grid/Universal Transverse Mercator, Zone 10S

This map is not a legal document. Boundaries may be generalized for this map scale. Private lands within government reservations may not be shown. Obtain permission before entering private lands.

Imagery: N.A.I.P., May 2016 - October 2016 Roads: U.S. Census Bureau, 2016 Names: GNIS, 1981-2016 Hydrography: National Hydrography Dataset, 2004-2018 Contours: National Elevation Dataset, 2017 Boundaries: Multiple sources; see metadata file, 2016-2017 Public Land Survey System: BLM, 2018 Wetlands: FWS National Wetlands Inventory, 2002



CONTOUR INTERVAL 40 FEET NORTH AMERICAN VERTICAL DATUM OF 1988

This map was produced to conform with the National Geospatial Program US Topo Product Standard, 2011. A metadata file associated with this product is draft version 0.6.18



ADJOINING QUADRANGLES table with a 2x3 grid of numbers 1-6.

- 1 Stewarts Point 2 Annapolis 3 Tombs Creek 4 Plantation DE W 5 Fort Ross 6 Arched Rock

ROAD CLASSIFICATION table with symbols for Expressway, Secondary Hwy, Ramp, Interstate Route, Local Connector, Local Road, 4WD, US Route, and State Route.

