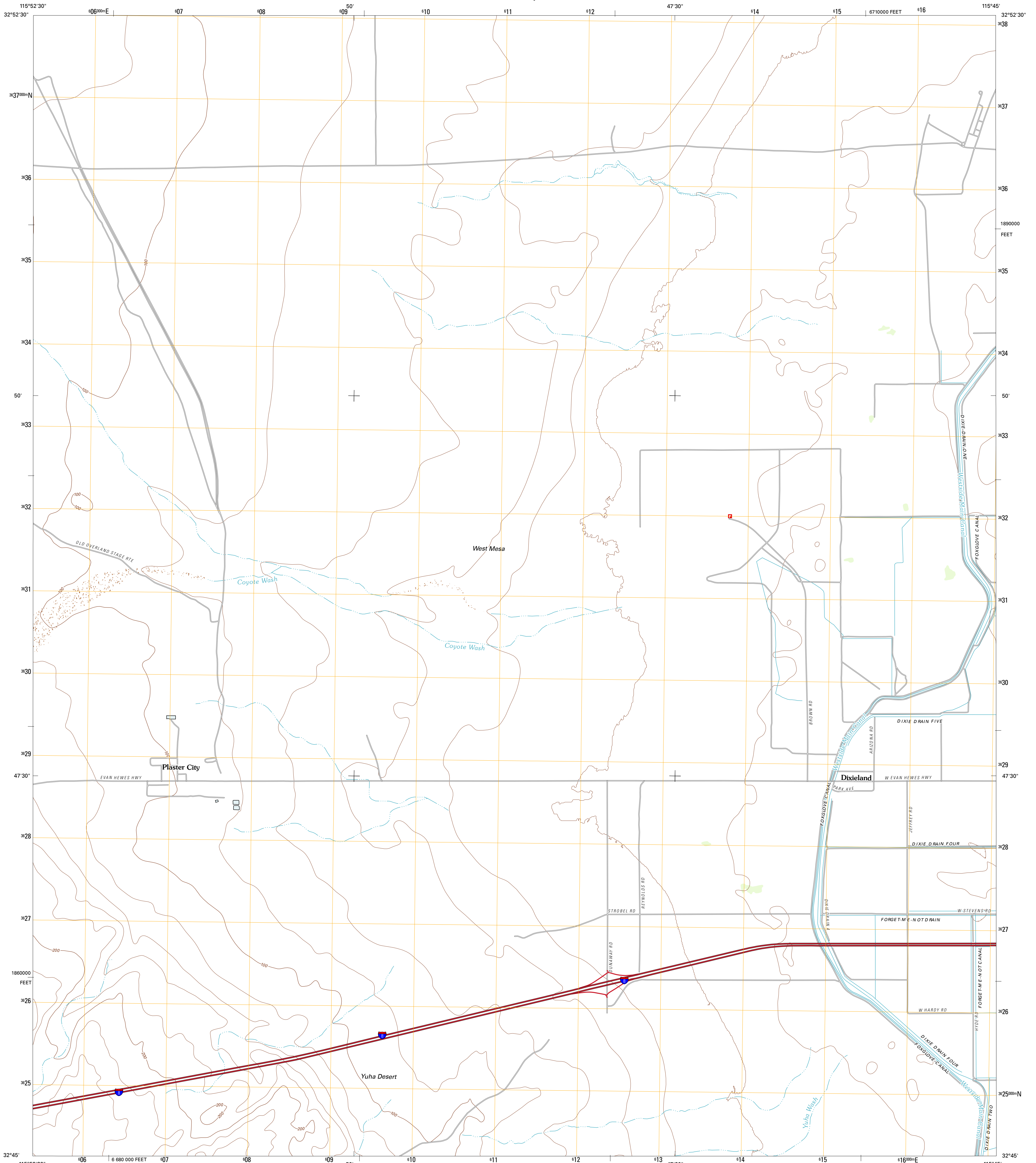




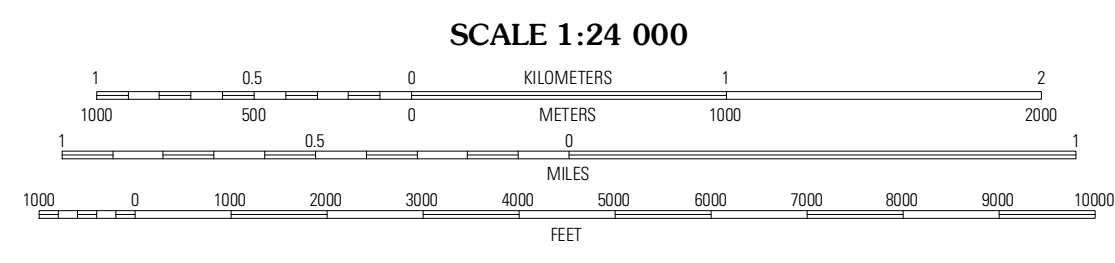
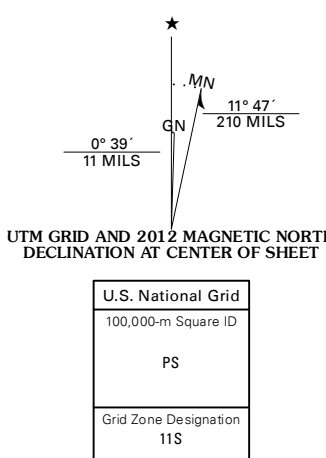
U.S. DEPARTMENT OF THE INTERIOR  
U. S. GEOLOGICAL SURVEY



PLASTER CITY QUADRANGLE  
CALIFORNIA-IMPERIAL CO.  
7.5-MINUTE SERIES

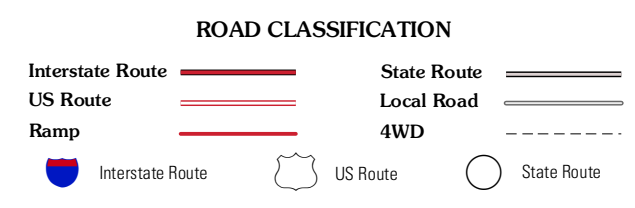


Produced by the United States Geological Survey  
North American Datum of 1983 (NAD83)  
World Geodetic System of 1984 (WGS84). Projection and  
1 000-meter grid: Universal Transverse Mercator, Zone 11S  
10 000-foot ticks: California Coordinate System of 1983  
(zone 6)



CONTOUR INTERVAL 20 FEET  
NORTH AMERICAN VERTICAL DATUM OF 1988

This map was produced to conform with the  
National Geospatial Program US Topo Product Standard, 2011.  
A metadata file associated with this product is draft version 0.6.1



Plaster City NW	Superstition Mountain	Brawley NW
Painted Gorge	Plaster City	Secley
Coyote Wells	Yuba Basin	Mount Signal

PLASTER CITY, CA  
2012

ADJOINING 7.5' QUADRANGLES