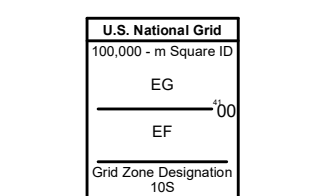
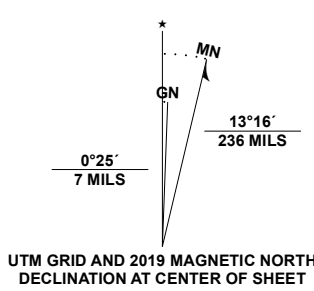


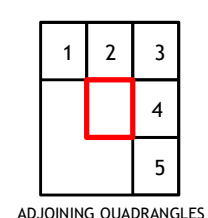
**Produced by the United States Geological Survey**

North American Datum of 1983 (NAD83)  
World Geodetic System of 1984 (WGS84). Projection and  
1 000-meter grid/Universal Transverse Mercator, Zone 10S  
This map is not a legal document. Boundaries may be  
generalized for this map scale. Private lands within government  
reservations may not be shown. Obtain permission before  
entering private lands.

Imagery.....N.A.I.P., May 2020 - May 2020  
Roads.....U.S. Census Bureau, 2016  
Names.....GNIS, 1981-2021  
Hydrography.....National Hydrography Dataset, 2005 - 2021  
Contours.....National Elevation Dataset, 2021  
Boundaries.....Multiple sources; see metadata file. 2019 - 2021  
Public Land Survey System.....BLM, 2020  
Wetlands.....FWS National Wetlands Inventory 1993 - 1993



CONTOUR INTERVAL 40 FEET  
NORTH AMERICAN VERTICAL DATUM OF 1988  
This map was produced to conform with the  
National Geospatial Program US Topo Product Standard.



1 Pigeon Point  
2 Franklin Point  
3 Big Basin  
4 Davenport  
5 Santa Cruz OE W

