

Produced by the United States Geological Survey
North American Datum of 1983 (NAD83)
World Geodetic System of 1984 (WGS84)
Projection and 1000-foot ticks: Universal Transverse Mercator, Zone 11S
10 000-foot ticks: California Coordinate System of 1983 (zone 6)
This map is not a legal document. Boundaries may be generalized for this map scale. Private lands within government reservations may not be shown. Obtain permission before entering private lands.

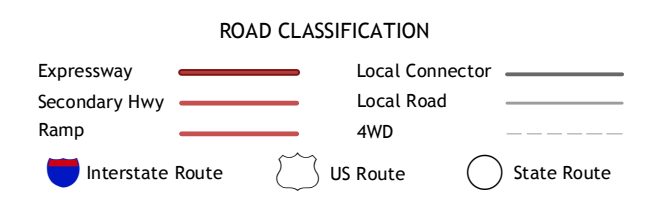
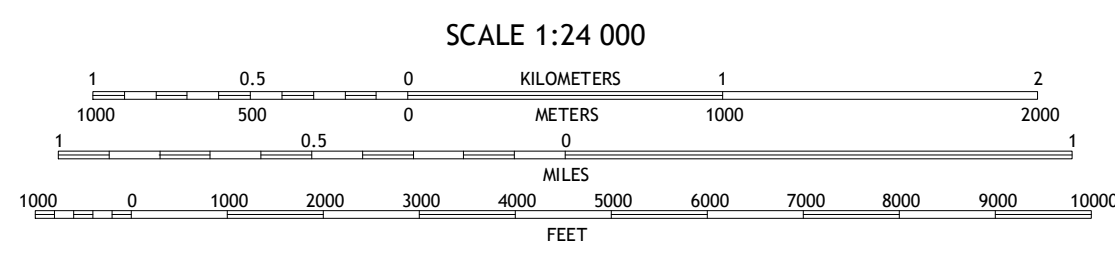
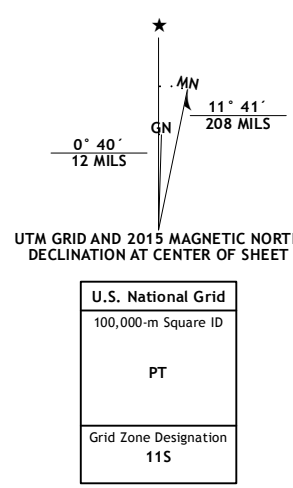


Table with 3 columns and 3 rows showing adjacent quadrangles: 1 Fried Liver Wash, 2 Pinto Mountain, 3 San Bernardino Wash, 4 Washington Wash, 5 Conejo Well, 6 Cottonwood Basin, 7 Cottonwood Spring, 8 Hayfield

PORCUPINE WASH, CA 2015

