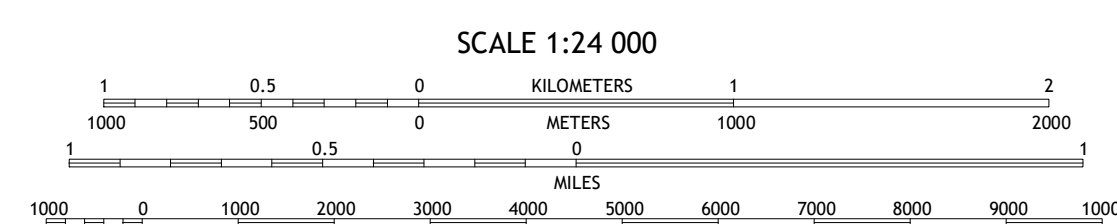
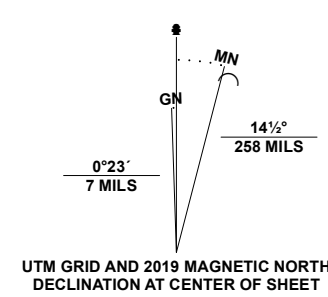


**Produced by the United States Geological Survey**

North American Datum of 1983 (NAD83)  
World Geodetic System of 1984 (WGS84). Projection and  
1 000-meter grid/Universal Transverse Mercator, Zone 10T  
This map is not a legal document. Boundaries may be  
generalized for this map scale. Private lands within government  
reservations may not be shown. Obtain permission before  
entering private lands.

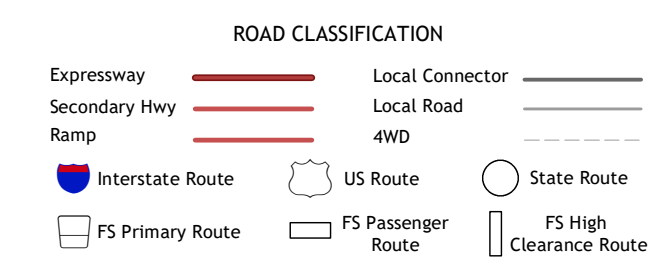
Imagery.....NAIP, July 2020 - July 2020  
Roads.....U.S. Census Bureau, Not Available  
Roads within US Forest Service Lands with limited Forest Service updates, 2017  
Names.....GNIS, 1981 - 2021  
Hydrography.....National Hydrography Dataset, 2003 - 2019  
Contours.....National Elevation Dataset, 2002  
Boundaries.....Multiple sources; see metadata file 2017 - 2021  
Public Land Survey System.....BLM, 2020  
Wetlands.....FWS National Wetlands Inventory, 1975



|   |   |   |
|---|---|---|
| 1 | 2 | 3 |
| 4 | 5 | 6 |
| 7 | 8 |   |

ADJOINING QUADRANGLES

- 1 Broken Rib Mountain
- 2 Polar Bear Mountain
- 3 Deadman Point
- 4 Devils Punchbowl
- 5 Happy Camp
- 6 Prescott Mountain
- 7 Bear Peak
- 8 Clear Creek



**PRESTON PEAK, CA**  
2022

