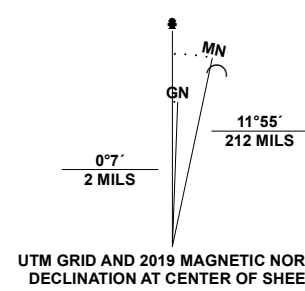



Produced by the United States Geological Survey

North American Datum of 1983 (NAD83)
World Geodetic System of 1984 (WGS84), Projection and
1 000-meter grid/Universal Transverse Mercator, Zone 11S
This map is not a legal document. Boundaries may be
generalized for this map scale. Private lands within government
reservations may not be shown. Obtain permission before
entering private lands.

Imagery.....N.A.I.P., May 2020 - May 2020
Roads.....U.S. Census Bureau, 2018
Names.....GNIS, 2020
Hydrography.....National Hydrography Dataset, 2019
Contours.....National Elevation Dataset, 2005
Boundaries.....Multiple sources; see metadata file, 2016 - 2021
Public Land Survey System.....BLM, 2020
Wetlands.....FWS National Wetlands Inventory, 1983



UTM GRID AND 2019 MAGNETIC NORTH
DECLINATION AT CENTER OF SHEET



SCALE 1:24 000
CONTOUR INTERVAL 40 FEET
NORTH AMERICAN VERTICAL DATUM OF 1988
This map was produced to conform with the
National Geospatial Program US Topo Product Standard.



QUADRANGLE LOCATION

1	2	3
4	5	6
7	8	


- 1 Wingate Wash West
- 2 Wingate Wash East
- 3 Confidence Hills West
- 4 Hidden Spring
- 5 Owl Lake
- 6 West of Leach Spring
- 7 Leach Spring
- 8 Leach Lake

ADJOINING QUADRANGLES

ROAD CLASSIFICATION	
	Expressway
	Secondary Hwy
	Ramp
	Interstate Route
	US Route
	State Route
	Local Connector
	Local Road
	4WD

QUAIL SPRING, CA

2021



NSN 7 56 0 3 0 4 6 3 7 4 6 4
INGA REF NO. U.S.G.S. X.2.4 K.3 6 7 3 4