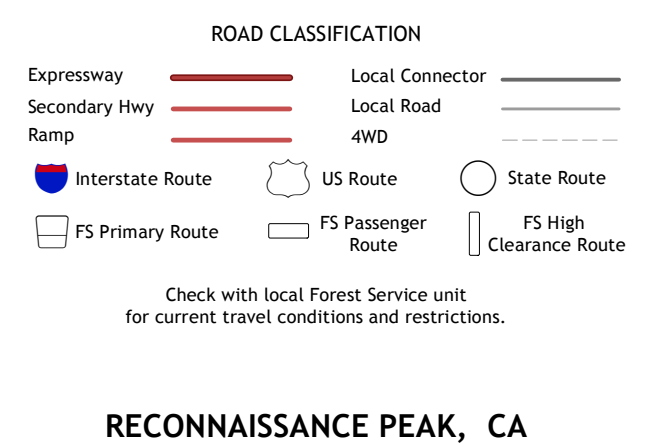
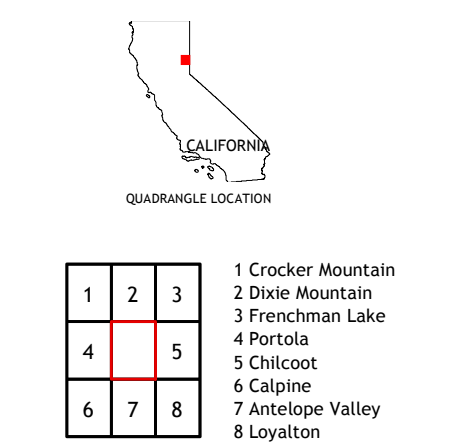



Produced by the United States Geological Survey  
North American Datum of 1983 (NAD83)  
World Geodetic System of 1984 (WGS84). Projection and  
1 000-meter grid: Universal Transverse Mercator, Zone 10S  
This map is not a legal document. Boundaries may be  
generalized for this map scale. Obtain permission before  
entering private lands.

Imagery: N.A.I.P., August 2016 - October 2016  
Roads: U.S. Census Bureau, 2016  
Roads within US Forest Service Lands: FSTopo  
Data with limited Forest Service updates, 2018  
Names: GNS, 1981  
Hydrography: National Hydrography Dataset, 2002 - 2018  
Contours: National Elevation Dataset, 1999  
Boundaries: Multiple sources: see metadata file 2016, 2017  
Public Land Survey System: BLM, 2018  
Wetlands: FWS National Wetlands Inventory 1984



NSN 7540-01-603-9749  
NSA REF. NO. USGS 24 K 3 7 2 6 7